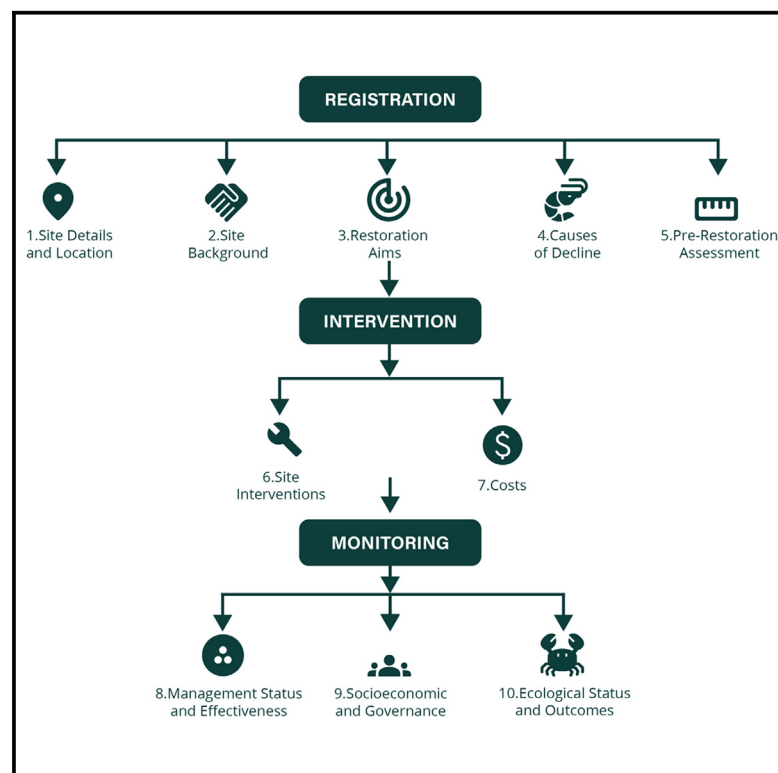


The Mangrove Restoration Tracker Tool: Meeting local practitioner needs and tracking progress toward global targets

Graphical abstract



Authors

Yasmine M. Gatt, Rowana W. Walton, Dominic A. Andradi-Brown, ..., Hiromi Yamashita, Martin Zimmer, Thomas A. Worthington

Correspondence

taw52@cam.ac.uk

In brief

There is significant impetus to restore mangroves as part of ambitious targets to combat ecosystem degradation, reduce biodiversity loss, and adapt to climate change. However, we currently have limited capacity to track progress toward such targets in a standardized and consistent manner. Here, we describe the development of the Mangrove Restoration Tracker Tool (MRTT), an open-access resource to capture information on the key variables from mangrove restoration projects and to improve data coverage and consistency.

Highlights

- We developed the MRTT to capture data on mangrove restoration projects
- The MRTT will improve data coverage and consistency between projects
- The MRTT aims to stimulate data-sharing, enabling future efforts to be more effective
- The MRTT is a global repository to track progress toward conservation targets



Resource

The Mangrove Restoration Tracker Tool: Meeting local practitioner needs and tracking progress toward global targets

Yasmine M. Gatt,^{1,2,79} Rowana W. Walton,^{3,79} Dominic A. Andradi-Brown,⁴ Mark D. Spalding,^{3,5} Joanna Acosta-Velázquez,^{6,68} Maria Fernanda Adame,⁷ Francisco Barros,⁸ Mark A. Beeston,⁹ Angelo Fraga Bernardino,¹⁰ Christina A. Buelow,⁷ Charles Cadier,⁷ Alejandra Calzada Vazquez Vela,¹¹ Steven W.J. Canty,^{12,13} Farid Dahdouh-Guebas,^{14,15,16,17} Luiz Eduardo de Oliveira Gomes,^{10,18,19} Clare Duncan,^{16,20,21} Aaron M. Eger,^{22,69} James A. Enright,²³ Tannia C. Frausto-Illescas,²⁴ Daniel A. Friess,^{16,25} Leah Glass,²⁶ Gabriel Grimsditch,²⁷ Valerie Hagger,²⁸ Margaux Y. Hein,²⁹ Jorge A. Herrera-Silveira,^{30,31} Lammert Hilarides,³² Jennifer F. Howard,³³ Jorge Hoyos-Santillan,^{34,70} Kathiresan Kandasamy,³⁵ Bridget Kennedy,³⁶ Kate Kincaid,³

(Author list continued on next page)

¹Centre for Nature-based Climate Solutions, National University of Singapore, 16 Science Drive 4, Singapore 117558, Singapore

²Department of Biological Sciences, National University of Singapore, 16 Science Drive 4, Singapore 117558, Singapore

³Conservation Science Group, Department of Zoology, David Attenborough Building, University of Cambridge, CB2 3QZ Cambridge, UK

⁴Ocean Conservation, World Wildlife Fund/WWF, 1250 24th Street, NW, Washington, DC 20037, USA

⁵The Nature Conservancy, Strada delle Tofe 14, 53100 Siena, Italy

⁶Universidad Autónoma del Carmen, Laboratorio de Humedales Costeros, Facultad de Ciencias Naturales, Avenida Central S/N, Cuidad del Carmen, Campeche 24115, México

⁷Coastal and Marine Research Centre, Australian Rivers Institute, Griffith University, Gold Coast, QLD 4111, Australia

⁸Benthic Ecology Lab, IN-TREE, CIENAM, IBIO, Federal University of Bahia, Salvador, Brazil

⁹Blue Marine Foundation, South Building, Somerset House, WC2R 1LA London, UK

¹⁰Departamento de Oceanografia, Universidade Federal do Espírito Santo, Vitória, Espírito Santo, Brazil

¹¹WWF-Mexico, Av. Insurgentes Sur 1216, Despacho 702, Colonia Del Valle, Alcaldía Benito Juárez, CDMX 03100, Mexico

¹²Smithsonian Environmental Research Center, 647 Contees Wharf Road, Edgewater, MD 21037, USA

¹³Working Land and Seascapes, Smithsonian Institution, Washington, DC 20013, USA

¹⁴Systems Ecology and Resource Management Research Unit (SERM), Department of Organism Biology, Université Libre de Bruxelles - ULB, Av. F.D. Roosevelt 50, CPi 264/1, 1050 Brussels, Belgium

¹⁵bDIV: Ecology, Evolution & Genetics, Biology Department, Vrije Universiteit Brussel - VUB, Pleinlaan 2, VUB-APNA-WE, 1050 Brussels, Belgium

(Affiliations continued on next page)

SUMMARY

Restoration is a key component of global and national efforts to combat ecosystem degradation, reduce biodiversity loss, and adapt to climate change, and there is currently an impetus to scale up restoration efforts. However, our ability to track progress toward restoration targets is limited by the lack of consistent and standardized data on objectives, interventions, and outcomes. To address this, a collaboration of conservation practitioners and scientists from around the world have developed the Mangrove Restoration Tracker Tool (MRTT), an application to record and track outcomes from mangrove restoration projects. The MRTT records information across the lifetime of a project, capturing data describing the site background and pre-restoration baseline and the restoration interventions and costs, as well as post-restoration monitoring that incorporates both socioeconomic and ecological factors. The MRTT allows decision makers, practitioners, and site managers to access information that is essential in making informed, evidence-based decisions on restoration interventions to maximize impact and success.

INTRODUCTION

The current decade, 2021–2030, has been declared the United Nations (UN) Decade on Ecosystem Restoration by the UN Gen-

eral Assembly, with restoration being a key component of countries' efforts to increase adaptive capacity to climate change¹ and meet the UN Sustainable Development Goals.² This declaration builds on past efforts such as the Bonn Challenge,



Abel Kiprono Lagat,^{37,38} Ana L. Lara-Dominguez,³⁹ Kate Longley-Wood,⁴⁰ Shauna L. Mahajan,^{41,71} Sangeeta Mangubhai,⁴² Philip A. Martin,^{43,72} Modesta Medard,⁴⁴ Eduardo Nájera-Hillman,¹¹ Tanguy Nicolas,⁴⁵ Denise K. Nicolau,^{46,73} Lilian M. Nyaega,⁴⁷ Yves Paiz,⁴⁸ Alfredo Quarto,⁴⁹ Alfred I. Ralifo,⁵⁰ O. Dannick Randriamanantena,⁵¹ Tojo M. Rasolozaka,⁵¹ Danny K. Ravelojaona,⁵¹ Apolosa Robaigau,⁵⁰ Alexandra Rodríguez-Rodríguez,^{52,53} Stefanie M. Rog,^{54,74} Isaac Rounds,^{36,75} Andre S. Rovai,^{55,76} Megan I. Saunders,^{28,56,77} Michael Sievers,⁷ Det Song,^{57,78} William J. Sutherland,³ Nigel G. Taylor,³

(Author list continued on next page)

- ¹⁶Mangrove Specialist Group (MSG), Species Survival Commission (SSC), International Union for the Conservation of Nature (IUCN), Gland, Switzerland
- ¹⁷Interfaculty Institute of Social-Ecological Transitions, Université Libre de Bruxelles - ULB, Brussels, Belgium
- ¹⁸ONG Guardiões do Mar, R. Alfredo Azamor, 739, Boa Vista, São Gonçalo, Rio de Janeiro, Brazil
- ¹⁹Biofílica Ambipar Environment, R. Vieira de Moraes, 420, Brooklin, São Paulo, São Paulo, Brazil
- ²⁰Institute of Zoology, Zoological Society of London, Outer Circle, Regent's Park, NW1 4RY London, UK
- ²¹Centre for Ecology & Conservation, Biosciences, College of Life and Environmental Sciences, University of Exeter, Penryn, TR10 9FE Cornwall, UK
- ²²Centre for Marine Science and Innovation, School of Biological, Earth, and Environmental Sciences, The University of New South Wales, Sydney, NSW, Australia
- ²³Mangrove Action Project, Trang, Thailand
- ²⁴COSTASALVAJE, Ensenada, Mexico
- ²⁵Department of Earth and Environmental Sciences, Tulane University, New Orleans, LA 70118, USA
- ²⁶Blue Ventures Conservation, Villa Huguette, Lot II U 86 Cité Planton, Ampahibe, Antananarivo 101, Madagascar
- ²⁷United Nations Environment Programme, UN Avenue, Nairobi, Kenya
- ²⁸School of Environment, The University of Queensland, Brisbane, QLD 4072, Australia
- ²⁹Marine Ecosystem Restoration (MER) Research & Consulting, The Office, 1 Rue de la Lujerneta, 98000, Monaco, Monaco
- ³⁰CINVESTAV-IPN, Unidad Mérida, Carretera Antigua a Progreso km, 6, Mérida, Yucatan 97310, México
- ³¹Laboratorio Nacional de Resiliencia Costera, Puerto de Abrigo Sisal, S/N, P.C. 97355, Sisal, Yucatan, Mexico
- ³²Wetlands International, Ede, the Netherlands
- ³³Conservation International, 2011 Crystal Drive, Suite 600, Arlington, VA 22202, USA
- ³⁴Environmental Biogeochemistry Laboratory, GAIA Antarctica Research Center, University of Magallanes, Manuel Bulnes 01890, Punta Arenas, Región de Magallanes y la Antártica Chilena 6200000, Chile
- ³⁵Centre of Advanced Study in Marine Biology (Annamalai University), Parangipettai, Tamil Nadu 608 502, India
- ³⁶Conservation International, Pacific Ocean and Islands Program, 3 Ma'afu Street, Suva, Fiji
- ³⁷Kenya Marine and Fisheries Research Institute, P.O. Box 81651, Mombasa 80100, Kenya
- ³⁸Wangari Maathai Institute for Peace and Environmental Studies, University of Nairobi, P.O. Box 29053-00625, Kangemi, Kenya
- ³⁹INECOL, Carretera Antigua a Coatepec 351, Col. El Haya, Xalapa, Veracruz 91073, Mexico
- ⁴⁰The Nature Conservancy, Boston, MA, USA
- ⁴¹Global Science, WWF, 1250 24th Street, NW, Washington, DC 20037 USA
- ⁴²Talanoa Consulting, 42 Knollys Street, Suva, Fiji
- ⁴³Basque Centre for Climate Change (BC3), Edificio Sede no. 1, Planta 1, Parque Científico UPV/EHU, Barrio Sarriena S/N, Leioa 48940 Bizkaia, Spain
- ⁴⁴WWF-Tanzania, Dar es Salaam, Tanzania
- ⁴⁵Fauna & Flora International, The David Attenborough Building, Pembroke Street, CB2 3QZ Cambridge, UK
- ⁴⁶Foundation for Conservation of Biodiversity (BIOFUND) Rua dos Sinais no 50, Maputo, Mozambique
- ⁴⁷Wetlands International Eastern Africa, Woodlands Road, Nairobi, Kenya
- ⁴⁸The Nature Conservancy México, Insurgentes Sur #863, Oficina 720, Col. Nápoles Benito Juárez, CDMX 03810, México
- ⁴⁹Mangrove Action Project, P.O. Box 1854, Port Angeles, WA 98362-0279, USA
- ⁵⁰WWF-Pacific, 4 Maafu Street, Suva, Fiji
- ⁵¹WWF-Madagascar, Lot près Il M 85 Ter Antsakaviro, Antananarivo 101, Madagascar
- ⁵²Deakin University, School of Life and Environmental Sciences, Blue Carbon Lab, Burwood, VIC 3125, Australia
- ⁵³Instituto de Investigaciones Marinas y Costeras "José Benito Vives de Andres", INVEMAR, Santa Marta, Colombia
- ⁵⁴Fauna & Flora, P.O. Box 1380, 19 Street 360, Phnom Penh, Cambodia
- ⁵⁵Department of Oceanography and Coastal Sciences, Louisiana State University, Baton Rouge, LA 70808, USA
- ⁵⁶Environment, Commonwealth Scientific Industrial Research Organisation (CSIRO), St Lucia, QLD, Australia
- ⁵⁷Fishing Cat Ecological Enterprise, Phnom Penh, Cambodia
- ⁵⁸Escuela Nacional de Estudios Superiores (ENES) de la Universidad Nacional Autónoma de México (UNAM) Campus, Mérida, Mexico
- ⁵⁹UN Environment Programme-World Conservation Monitoring Centre (UNEP-WCMC), 219 Huntingdon Road, CB3 0DL Cambridge, UK
- ⁶⁰Conservation International Fiji Program, 375 Waimanu Road, Suva, Fiji
- ⁶¹Research Center for Oceanography, The National Research and Innovation Agency (RCO-BRIN), Jalan Pasir Putih 1, Ancol Timur, Jakarta 14430, Indonesia

(Affiliations continued on next page)

Claudia Teutli-Hernández,⁵⁸ Hazel Thornton,⁵⁹ Senilolia Tuiwawa,⁶⁰ Yaya Ihya Ulumuddin,⁶¹ Laura Veverka,⁴ Eduardo J.S. Videira,⁶² Thomas B. White,^{3,63} Dominic C.J. Wodehouse,⁶⁴ Adaoma Wosu,⁶⁵ Hiromi Yamashita,^{3,66} Martin Zimmer,^{16,67} and Thomas A. Worthington^{3,80,*}

⁶²WWF-Mozambique, Rua Faralay, No. 108, P.O. Box 4560, Bairro da Sommerschield, Maputo, Mozambique

⁶³Department of Biology & Leverhulme Centre for Nature Recovery, University of Oxford, Mansfield Road, OX1 3SZ Oxford, UK

⁶⁴Mangrove Action Project, 1455 NW Leary Way, Suite 400, Seattle, WA 98107 USA

⁶⁵The Landscapes and Livelihoods Group, 3/2 1 Royston Terrace, Edinburgh EH3 5QU Midlothian, UK

⁶⁶Ritsumeikan Asia Pacific University, 1-1 Jyumonji-baru, Beppu, Oita 874-8577, Japan

⁶⁷Leibniz Centre for Tropical Marine Research ZMT, University of Bremen, Faculty 2 Biology/Chemistry, Fahrenheitstrasse 6, 28359 Bremen, Germany

⁶⁸Present address: Laboratorio de Humedales Costeros, Aura-Manglares y Costas, S.C., 82112 Mazatlan, Mexico

⁶⁹Present address: Kelp Forest Alliance, Sydney, NSW 2034, Australia

⁷⁰Present address: Smithsonian Tropical Research Institute, Apartado 0843-03092, Ancón, Panama City, Panamá

⁷¹Present address: Ocean Conservation, WWF, 1250 24th Street, NW, Washington, DC 20037, USA

⁷²Present address: IKERBASQUE, Basque Foundation for Science, Bilbao, Spain

⁷³Present address: International Union for the Conservation of Nature (IUCN), 148, Orlando Mendes Street, P.O. Box 4770, Maputo, Mozambique

⁷⁴Present address: The Royal Commission of AlUla, AlUla, Saudi Arabia

⁷⁵Present address: Secretariat of the Pacific Regional Environment Program, Avele Road, Apia, Samoa

⁷⁶Present address: US Army Engineer Research and Development Center, Vicksburg, MS 39180, USA

⁷⁷Present address: Environment, Commonwealth Scientific Industrial Research Organisation (CSIRO), Hobart, TAS, Australia

⁷⁸Present address: Wild Earth Allies, 2 Wisconsin Circle, Suite 900, Chevy Chase, MD 20815, USA

⁷⁹These authors contributed equally

⁸⁰Lead contact

*Correspondence: taw52@cam.ac.uk

<https://doi.org/10.1016/j.oneear.2024.09.004>

which in 2011 set ambitious global forest restoration targets to recover 350 million ha of lost and degraded land.³ The Kunming-Montreal Global Biodiversity Framework has further bolstered these efforts by including the target “that by 2030 at least 30 percent of areas of degraded terrestrial, inland water, and coastal and marine ecosystems are under effective restoration.”⁴ This has stimulated nations and organizations to set ambitious targets regarding the amount of the land or ocean that can be restored. These initiatives set aspirational targets about what society can and must achieve to combat ecosystem degradation, reduce biodiversity loss, and adapt to climate change, while protecting the rights of local and Indigenous peoples. However, our ability to track progress toward these targets is often limited.⁵ Understanding the drivers of where and why restoration efforts are successful, partially successful, or not successful, and how these challenges can be addressed, is critical to achieving cost-effective restoration, given that current investment in nature-based solutions is less than half of what is needed to tackle the global climate change and biodiversity crises.⁶

Although relatively small in area globally, coastal vegetated ecosystems—seagrass meadows, tidal marshes and mangrove forests—sequester disproportionately large amounts of fixed carbon per unit area compared to many terrestrial ecosystems, and thus, there has been a growing interest in their conservation and restoration to mitigate climate change.⁷ In addition, there has been increasing recognition of the other multiple ecosystem processes and services that mangrove forests provide^{8–10}; this includes supporting both commercial and subsistence fisheries,¹¹ havens for wildlife (e.g., migratory and resident birds),¹² providing materials for fuel and construction,^{13,14} and providing areas for tourism and recreation.¹⁵ The restoration of coastal and marine ecosystems is less developed than for many terrestrial systems^{16,17}; however, restoration efforts in coastal ecosys-

tems have increased markedly over the last 40 years.¹⁸ Mangrove forests in particular have been the focus of increased restoration efforts, driven partly by the potential for intact forests to reduce the impact of storm surges,^{19,20} which attracted attention following the 2004 Indian Ocean tsunami.^{21,22}

Given their importance, there is a compelling incentive for restoring mangroves alongside efforts to effectively govern and manage existing mangrove areas. However, many mangrove restoration efforts have been beset with low survivorship or no long-term positive change in mangrove cover.^{22–25} Failures have been driven by a number of factors, such as species plantings in sites outside of their physiological tolerance,^{22,24} attempts to plant mangroves in other ecosystems (e.g., mudflats below mean sea level, tidal marshes) where they do not naturally occur,²⁶ lack of community engagement and support,²⁷ or failure to tackle the underlying drivers of mangrove loss. While some of these factors are attributable to applying incorrect technical restoration methods,²² they are often driven by a failure to address the underlying social, economic, or political enabling conditions, such as social equity or land tenure.^{28,29} In addition, pressure to meet area-based or planting targets promotes the pursuit of short-term goals rather than long-term sustainability when designing, implementing, and monitoring a restoration project.²⁸ Despite these challenges, there are many examples of successful mangrove restoration efforts.^{16,25,30} Understanding the enabling conditions and drivers of recovery along the continuum of success³¹ and quantifying the most cost-effective approaches will be crucial to successfully scale up restoration globally.

To allow practitioners to learn from experience and deliver a higher return on investment,⁵ restoration efforts need to consistently capture standardized data on objectives, interventions, and outcomes, but this is lacking. Reporting should include the outcomes of all efforts, including those that are partially



Here, we describe the Mangrove Restoration Tracker Tool (MRTT), an open-access resource to capture information on the key variables from mangrove restoration projects and to improve data coverage and consistency. It can be used by any project aiming to assist in the recovery of degraded, damaged, or destroyed mangroves. The MRTT is designed both to aid in reporting on individual restoration actions and, through information sharing, to enable future efforts to be more effective financially, ecologically, and socially. The information reported in the tool provides a comprehensive, evidence-based baseline for evaluating restoration, and thus could be adapted to track restoration efforts in other ecosystems. Having a tool that captures and shares standardized information will aid decision makers, practitioners, and site managers in making inferences across restoration projects and understanding the nuances that drive the degree of success. The MRTT will act as a guide to practitioners who are designing restoration projects, ensuring that the data they collect cover the range of factors that are important for restoration efforts to succeed. The MRTT will also allow decision makers, practitioners, and site managers to access information on their organization's restoration sites quickly and easily. This will be essential in making informed, evidence-based decisions on restoration interventions to maximize impact and success. Finally, the MRTT is envisioned as a global repository, with the potential to conduct assessments using stored data at scale to calculate progress and impact toward national and international targets and initiatives and the representativeness of restoration efforts.

The number, wording, and formatting of the questions that form the MRTT framework were developed over an approximately

2-year period through an interactive process including workshops and written drafts, until a consensus was reached (Figure 2; see [experimental procedures](#) for full details). An initial list of questions that covers the information needed to comprehensively describe a mangrove restoration project was based on research by Gatt et al.³⁷ These questions were modified during five virtual workshops that enabled researchers from academia, research agencies, and NGOs to review the framework question by question. To gather input from practitioners carrying out on-the-ground mangrove restoration, workshops were held in three locations: Fiji, Mexico, and east Africa (with participants from Kenya, Tanzania, Mozambique, and Madagascar). These workshops were used to assess whether the MRTT met the needs of the restoration practitioner community and provided a space for feedback to further tailor the tool to restoration implementors. To further test the MRTT using active restoration sites, the MRTT was trialed at sites in Mexico, with feedback from these field trials resulting in further revisions to the framework. The final framework was then used to develop the MRTT data entry application.

The MRTT data entry application was designed to provide a user-friendly interface to record information on mangrove restoration projects. The questions within the MRTT are generally closed ended, including multiple choice, tabular, or spatial data formats. The number of open-ended questions is limited to allow more rapid data entry and provide easier comparison across different restoration projects. Data are entered for “sites,” which are defined as the area where the biophysical or community-based interventions took place, with the geographical boundary of the site captured in the tool to provide an accurate location. For larger projects where interventions are carried out at multiple sites, these can be grouped under a “landscape.” Each landscape is linked to one or more “organization(s)” that are leading the project and entering the data. The tool has been designed to be intuitive and cohesive for the user, and therefore, there are linkages between different sections of the tool. For example, mangrove species lists in the later sections of this paper are automatically sorted based on the countries selected in the first section.

The MRTT data entry application and project database is hosted on the Global Mangrove Watch platform (<https://mrtt.globalmangrovetwatch.org/>) and designed to complement other geospatial data such as mangrove extent and change and restoration potential. To support data entry, guidance documentation is provided that describes the background and rationale behind the questions and defines the key terms used. The aim is to provide online training on the MRTT for practitioners undertaking mangrove restoration. The MRTT will be housed alongside other guidance documentation, providing information on ecologically and socially focused restoration.

Resource description

Structure of the MRTT framework

The framework is split into 3 main sections and 10 sub-sections (Figure 3), which can be completed at different points during the lifetime of a mangrove restoration project or concurrently for historical projects. The registration (first) section comprises five sub-sections: (1) site details and location, (2) site background, (3) restoration aims, (4) causes of decline, and (5)

pre-restoration assessment (Figure 3). This part of the tool describes the background to the site and project, capturing information on the site location, the stakeholders involved in developing the project, and the site’s management and protected status and governance and land tenure arrangements (Table 1). This section also records the aims of the restoration project, which can be ecological or socioeconomic, and provides the context for restoration by describing the underlying drivers of mangrove loss and degradation at the site, as well as a pre-restoration baseline in terms of the species present at the site and site biophysical measurements. The registration section is envisaged as being completed prior to on-the-ground restoration activities commencing.

The intervention (second) section is composed of two sub-sections, (6) site interventions and (7) costs (Figure 3), which can be completed once restoration activities have been undertaken. In the site interventions sub-section, information is recorded on what biophysical interventions were used to restore/rehabilitate the site, whether best-practice restoration training was provided, and whether other activities, such as securing tenure arrangements or formal protection, were implemented at the site to address the causes of decline. For costs, questions included whether the support was monetary or voluntary (or both), what funders supported the project, and what was the total cost of the project (Table 1).

The final monitoring section comprises 3 sub-sections, (8) management status and effectiveness, (9) socioeconomic and governance status and outcomes, and (10) ecological status and outcomes (Figure 3), and was designed to capture data over single or multiple monitoring surveys through time at a site. There is no limit to the number or timing of monitoring surveys that can be entered into the MRTT, with each monitoring survey tagged with the survey date, allowing changes in management status, socioeconomic outcomes, and ecological indicators to be recorded pre- and, at multiple times, post-intervention, and relative to a reference site. Topics within management status and effectiveness include identifying the stakeholders managing the site post-restoration, whether stakeholders can influence management rules, and the sustainability of funding for the site (Table 1). There are also questions about whether the management status and protected status have changed relative to the information collected in the site background subsection. Similarly, in socioeconomic and governance status and outcomes, changes in governance and tenure arrangements relative to the site background subsection are recorded, as well as the socioeconomic outcomes of the project. The changes in socioeconomic outcomes can be observational or quantitative and can be reported relative to baselines such as a before-measurement or comparison site. The final subsection on ecological status and outcomes captures information on changes in mangrove area and condition, whether natural regeneration is apparent, and the survival of any planted material (Table 1). The subsection also records changes in ecological outcomes that can be reported relative to baseline measurements (for a full narrative on the different sections, see [Note S1](#), and for the full framework, see [Note S2](#)).

Outputs of the MRTT

There are a number of outputs associated with the MRTT. A data entry application of the MRTT framework is hosted through the

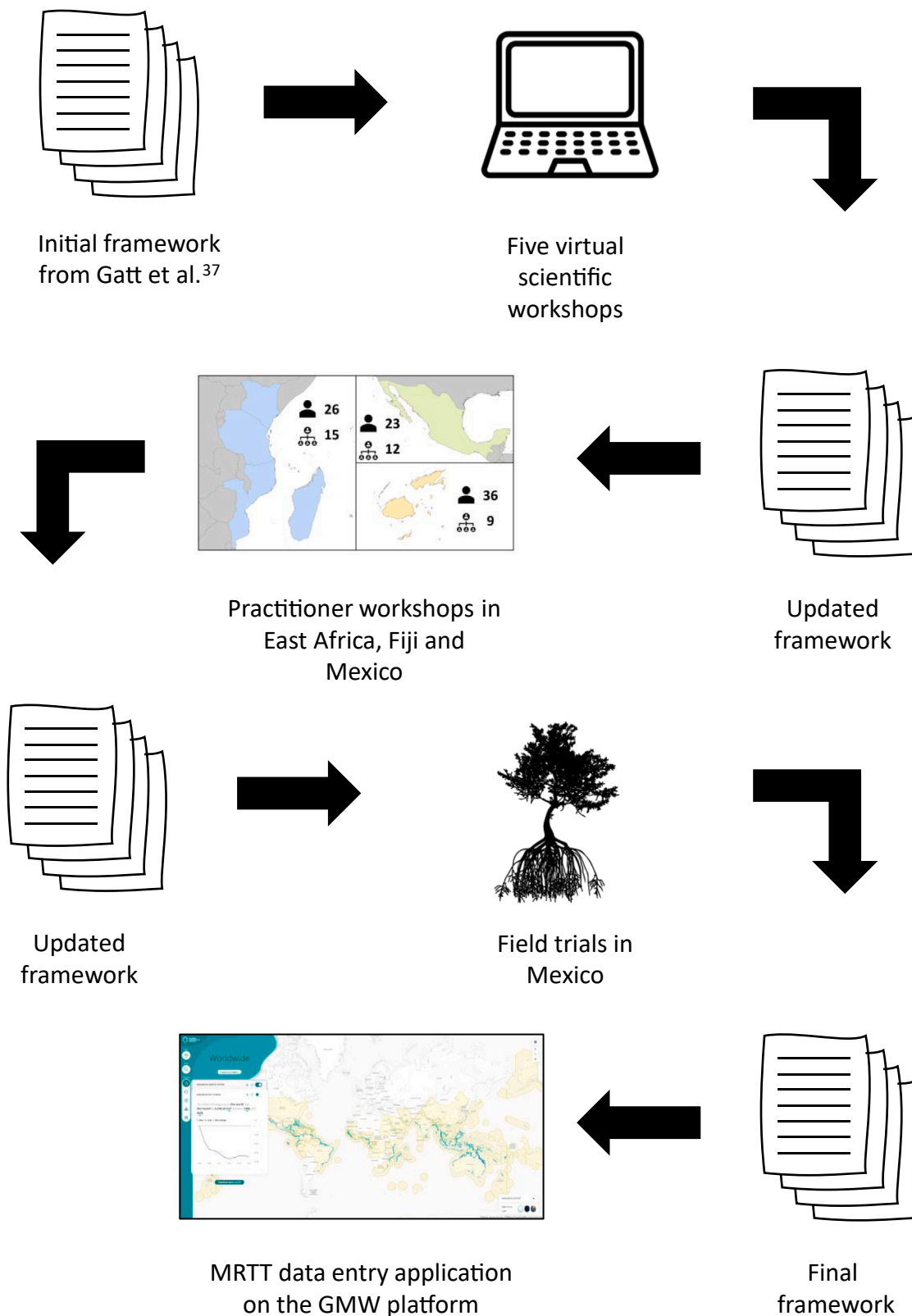


Figure 2. Schematic showing the iterative process used to refine the framework underpinning the MRTT data entry application

Numbers of participants (person icon) and organizations represented (organizational structure icon) for the practitioner workshops are shown for each region. Laptop icon made by Uniconlabs from www.flaticon.com.

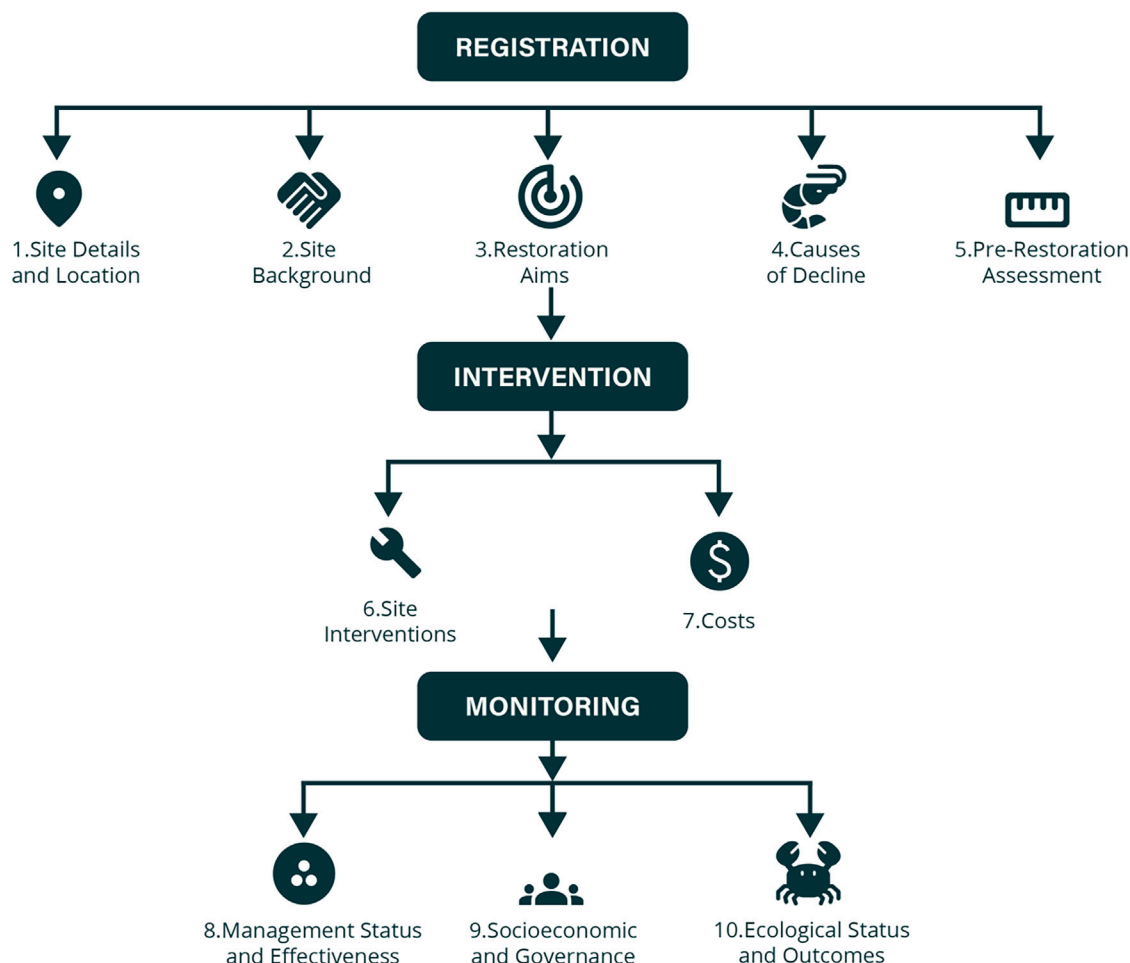


Figure 3. The structure of the MRTT framework with the 3 main sections and 10 sub-sections

Global Mangrove Watch website, with access through a secure user registration process. Users can enter their information into the data entry application (Figure 4) and use the MRTT as data storage for all their restoration projects. Data can then be downloaded as a project report for each site. This will aid users to quickly collate an easy-to-read summary of their project for use in communication and decision-making processes. The on-line platform and framework are available in English and Spanish, with French and Bahasa Indonesia to be added in the near future. A user guide that provides a step-by-step description of the portal and the data entry process is available in seven languages (English, French, Spanish, Bahasa Indonesia, Portuguese, Swahili, and Arabic). A map of all sites entered into the tool will be available on the Global Mangrove Watch website. This visualization of restoration efforts will help future projects to identify the restoration techniques used in areas with similar environmental and socioeconomic settings.

Data-sharing considerations

The global database containing projects submitted to the MRTT data entry application will be hosted on the Global Mangrove Watch website. In the interest of collaboration, the approximate site location, name, and contact details for a person responsible

for a project for all sites will be made public. However, the tool will allow users to select from a range of data-sharing options for all other data input into the MRTT.

- (1) All data treated as private and available only to other individuals with whom the project owner chooses to share them.
- (2) Sections with sensitive information (e.g., project costs) kept private, while other data are made public.
- (3) All data publicly accessible.

The GMA Science Working Group has access to all raw data, but these will only be used in an anonymized and aggregated way to conduct large-scale mangrove restoration analyses without project sites or organizations being individually identifiable.

Technical validation

To demonstrate the utility of the MRTT to capture the full breadth of information describing a mangrove restoration project, here, we transcribe the narrative from a published case study into the questions outlined in the MRTT framework. While such

Table 1. Sections of the MRTT, the topics covered in each section, and notes or justification for their inclusion

No.	Section	Notes
Registration		
1	Site details and location <ul style="list-style-type: none"> ● project start and end dates ● location 	accurate location data provide an opportunity to independently monitor and validate restoration outcomes; when coupled with remotely sensed data, there is the potential to monitor key ecological indicators ^{38,39}
2	Site background <ul style="list-style-type: none"> ● stakeholders ● site management status, protected status, governance, and land tenure 	the long-term viability of mangrove restoration efforts has been linked to factors that support the stability of the site, such as institutional strength, legal frameworks, and governance arrangements ^{40–42}
3	Restoration aims <ul style="list-style-type: none"> ● Ecological, socioeconomic, and other aims ● Ranking of the importance of the selected aims to different stakeholders 	there are a diverse range of potential aims of a mangrove restoration project, and these aims should help determine the interventions used and the monitoring carried out
4	Causes of decline <ul style="list-style-type: none"> ● causes of mangrove loss or degradation, and the magnitude of their impact 	understanding the underlying cause of mangrove loss and degradation can help indicate the most appropriate restoration interventions ^{43,44}
5	Pre-restoration assessment <ul style="list-style-type: none"> ● previous restoration efforts at the site ● pre-restoration site measurements (e.g., year of mangrove loss, evidence of natural regeneration, species present) ● baseline physical site measurements 	biophysical setting such as salinity, ^{45,46} hydrology, ⁴⁷ microtopography, ^{48,49} and sediment conditions ²² is important in determining the most appropriate restoration actions
Intervention		
6	Site interventions <ul style="list-style-type: none"> ● biophysical interventions, including duration and species used ● other activities to address causes of decline 	information on the type of restoration activities implemented alongside the outcomes from the monitoring sections will provide quantitative data on the effectiveness of different approaches
7	Costs <ul style="list-style-type: none"> ● types of support monetary versus voluntary ● funders ● total costs and costs across broad categories 	data on costs of restoration activities are underreported in the peer-reviewed literature but are crucial to understanding cost-effectiveness ^{50,51}
Monitoring		
8	Management status and effectiveness <ul style="list-style-type: none"> ● stakeholders managing the site ● changes in management status, protected status ● ongoing funding and resources 	the monitoring sections, in combination with the preceding contextual information on the background of the site and project, provide an opportunity to assess the effectiveness of different restoration activities; post-restoration management and protected status, governance, and land tenure are compared to pre-restoration responses; information and data can be recorded on a range of outcomes, including socioeconomic indicators that are often not reported in the peer-reviewed literature ³⁷
9	Socioeconomic and governance status and outcomes <ul style="list-style-type: none"> ● changes in governance, land tenure ● socioeconomic outcomes 	
10	Ecological status and outcomes <ul style="list-style-type: none"> ● changes in mangrove area and condition, evidence of natural regeneration ● survival of planted material ● ecological outcomes 	

information could likely be supplemented by the knowledge of those involved in the project, this example is used simply to demonstrate the scope of information that the MRTT can record. This case study is an example of Community-Based Ecological Mangrove Rehabilitation from Indonesia.⁵² The restoration took place at six villages and as such could be entered into the MRTT as six sites within an overall landscape; however, for the purposes of this example, the information was summarized for a single site. (For a list of the sections and questions, see [Note S2](#)).

The project took place on Tanakeke Island, South Sulawesi Province, Indonesia (section 1: question 2 [1.2]). Stakeholders

from several groups were involved in developing the project, and its planning, management, and implementation such as international or national NGOs (Mangrove Action Project Indonesia) and local NGOs (Yayasan Konservasi Laut, Indonesia), local community representatives, and government representatives at local, sub-national, and national levels (2.1). The tenure of the site prior to restoration was a mixture of communal and national government (2.8). The project had multiple aims, both ecological (including increase mangrove area, increase native fauna/wildlife, and restore hydrological connectivity [3.1]) and socioeconomic (including secure management rights and land tenure, generate employment and income, promote women's equal representation

2.1 Which stakeholders are involved in the project activities? *

☒ Local community representatives

Name

☐ Local leaders

☐ Indigenous peoples

☐ Traditionally marginalised or underrepresented groups

☐ Landowners/customary area owners

☒ National, central or federal government

Name

☐ Sub-national, regional or state government

☐ Local or municipal government

☒ Overseas government agencies

Name

USAID

☐ Intergovernmental agencies

Figure 4. Example of data entry on a question from the site background section showing a hypothetical example

and participation in employment, and education/raise environmental awareness [3.2]).

The main drivers of mangrove loss and degradation in the area were known (4.1) and were fish and shrimp aquaculture, logging and wood harvesting for building materials and charcoal production, and fuel wood collection (4.2). Mangroves had previously naturally occurred at the site (5.1), and restoration through planting (5.2b) had been attempted (5.2). Prior to restoration activities the site was assessed (5.3) through a field assessment (5.3a), with natural regeneration apparent at the site (5.3d) and the species present identified (5.3e).

Interventions at each site were restoring hydrology through the breaching of aquaculture pond walls and excavating channels, reprofiling and changing the elevation of the site, planting, and the broadcasting of propagules (6.2). The local community helped undertake project activities (6.2), with local participants trained in ecological mangrove rehabilitation (6.3). Other activities implemented at the site to address the causes of mangrove decline were environmental education and the development of mangrove management groups (6.4). The project received monetary support (7.1), with funding from the Canadian International

Development Agency (90%) and OXFAM-GB (10%) (7.3), at a total cost of \$590,000 (7.4).

The creation of a multi-stakeholder mangrove management working group provided an opportunity to access funds for ongoing site management through fiscal financial mechanisms (8.6). Ecological monitoring was undertaken by a team consisting of members of an international or national NGO, community members, and an academic institute (10.2). Mangrove area had increased (10.3), by 43 ha (10.3a). Data were collected on tree density and species, relative to before measurements and literature value baselines (10.7a).

Limitations

The aim of the MRTT is to fully describe and document a mangrove restoration project, from planning through implementation to long-term monitoring, incorporating a variety of stakeholders, such as local communities, practitioners, managers, and scientists. Thus, the framework that underpins the data entry application was designed to be comprehensive in terms of the topics covered and applicable to mangrove restoration projects across the world. However, there is a

trade-off between comprehensiveness and practicality, where questions need to be simple and intuitive and not too time-consuming for participants to complete. Therefore, some topics were covered with less depth than would be needed to fully capture the nuances among projects. For instance, recording associated costs is complex and multifaceted⁵⁰; however, within the MRTT, only total costs and those associated with broad categories are recorded. This reduces the time required to complete that section and allows easier synthesis of project data.

While the aim was to provide questions that were easy to complete, the number of possible responses for some individual questions with the MRTT is extensive. This is driven by factors such as the large number of stakeholders involved in mangrove restoration,^{31,37} the number of potential restoration aims, and the range of different ecological and social metrics that have been used to monitor restoration efforts.³⁵ For example, Cadier et al.³⁵ identified 238 indicators that had been used to monitor coastal restoration projects, with up to 23 indicators used in a single project. As mangrove restoration science continues to develop, consensus on a set of key functional indicators would facilitate comparison across projects.⁵³ In the MRTT, we address this complexity in the number of potential responses by providing clear definitions of the key terms.

Data accuracy, as one of the main challenges with data-gathering applications, such as the MRTT, has been widely identified.^{54,55} To address this, we used several approaches: we limited the number of open-ended questions within the framework; we designed an inherent logic within the tool for some of the numerical values, for example, percentages not being able to sum to greater than 100%; and we created connectivity such that previous answers affected the output of following questions. In addition, we applied a number of the methods that have been advocated for citizen science initiatives, such as producing the MRTT through iterative design, particularly engaging practitioners who will undertake data entry, providing training through online guidance documentation, and making data entry simple and intuitive.^{56,57}

DISCUSSION

Comparison to existing platforms

Given the impetus behind restoration efforts, a number of data entry, storage, and analysis platforms have been developed such as Restor,⁵⁸ FERM (Framework for Ecosystem Restoration Monitoring),⁵⁹ and FL-WES (Forest and Landscape Water Ecosystem Services).⁶⁰ Similar to the MRTT, in general, these tools allow both field-level data capture and rapid synthesis of restoration efforts. Restor, FERM, and FL-WES capture some information similar to that gathered by the MRTT; however, owing to these platforms' broader focus, the breadth of information gathered is generally reduced to one or two metrics (Table 2). All the platforms, including the MRTT, are centered around accurately recording the location of the restoration sites via the delineation of the site boundary.

The focus and ecosystem scope of Restor, FERM, and FL-WES differ significantly from those of the MRTT, crossing ecosystem boundaries and capturing information on restoration

projects in multiple habitats. Restor and FERM use the site location to provide data to the user on the site's biophysical and socioeconomic setting (e.g., temperature, precipitation, landcover, human population), biodiversity, and carbon, based on global geospatial datasets. FL-WES uses data input to suggest key indicators for monitoring water ecosystem services. The MRTT differs from these platforms in that it is specifically tailored to mangrove restoration, allowing the nuances and specific techniques of interventions in the coastal zone to be more explicitly captured. It also captures far more information across the different sections to provide a detailed description of the restoration efforts. The challenge will be to integrate the data from the MRTT alongside these other data synthesis platforms to quantify restoration efforts generally, as part of the UN Decade on Restoration and the Kunming-Montreal Global Biodiversity Framework targets.

Application and usage

Here, we have developed a standardized mangrove restoration reporting tool, which has the potential to support a step change in how we record, communicate, and assess outcomes of mangrove restoration globally. The success of the tool will ultimately depend upon it being adopted by the mangrove restoration community. With this in mind, we elicited expertise from more than 100 experts globally through collaborative co-design and field testing and developed the tool in collaboration with the GMA, whose members support or are actively involved in restoration projects around the world.⁶¹ This approach also ensured the robustness and applicability of the approach.

Adoption and use of the MRTT will support objectives such as the assessment of mangrove restoration outcomes, greater access to information on the factors contributing to mangrove restoration success, and comprehensive tracking of progress toward restoration targets. Past restoration efforts demonstrate a mixed record on reporting and monitoring, and improvements to this situation may be further hindered by a lack of common protocols or tools for undertaking such work. The MRTT provides such a framework, covering, in a single tool, preparatory processes, restoration, and monitoring. It enables a common approach applicable to the considerable range of restoration approaches already being undertaken and should encourage practitioners to record and report in a comprehensive manner. As data entered are made available to others, a considerable added value will come from enabling new practitioners or sites to benefit from past and ongoing work around the world, but potentially also enabling direct connections to be made between practitioners and new approaches to be transferred between places and continents.

These benefits will support a number of high-level initiatives, including the Bonn Challenge and New York Declaration on Forests, the UN Framework Convention on Climate Change, and the Kunming-Montreal Global Biodiversity Framework. Ultimately, better data on mangrove restoration outcomes will help local, regional, national, and international efforts toward the successful restoration of mangrove ecosystems, which in turn support the benefits that mangroves provide, including livelihoods, delivery of ecosystem services, and climate change mitigation and adaptation.

Table 2. Questions from MRTT that have equivalents in the Restor, FERM, and FL-WES platforms

MRTT section	No. of questions	MRTT questions
Registration		
Site details and location	5	project start date? (Restor, FERM) project end date? (FERM) what is the overall site area? (Restor, FERM, FL-WES)
Site background	9	which stakeholders are involved in the project activities? (FERM) what best describes the governance arrangement of the site immediately before the project started? (Restor) what was the land tenure of the site immediately before the project started? (Restor)
Restoration aims	3	what are the ecological aim(s) of the project activities at the site? (Restor, FERM, FL-WES) what are the socioeconomic aim(s) of project activities at the site? (Restor, FERM, FL-WES)
Cause of decline	3	is the cause(s) of mangrove loss or degradation at the site known? (Restor, FL-WES)
Pre-restoration assessment	15	what physical site measurements were taken? (FL-WES) was external expertise or guidance consulted on how to best restore the site? (FL-WES)
Interventions		
Site interventions	8	what biophysical interventions were used to restore/rehabilitate the site? (Restor, FERM, FL-WES) were there other activities implemented to address the causes of decline at the site? (FERM)
Costs	7	–
Monitoring		
Management status and effectiveness	14	–
Socioeconomic and governance status and outcomes	9	–
Ecological status and outcomes	11	–

EXPERIMENTAL PROCEDURES

Mangrove restoration assessment framework

The initial list of questions to describe a mangrove restoration project was compiled into a 10-section framework by Gatt et al.³⁷ This framework was used to evaluate the coverage and consistency of key indicators when reporting on mangrove restoration projects within the peer-reviewed scientific literature. Across 123 published case studies, many gaps in reporting were identified, particularly in relation to topics such as pre-restoration site baselines or socioeconomic outcomes.³⁷ Other areas such as the project aims or aspects of ecological monitoring were much more widely covered.³⁷

Scientific workshops

The framework developed by Gatt et al.³⁷ was modified based on a series of five virtual thematic workshops held between January and June 2021. These workshops addressed different sections of the framework and enabled researchers from academia and NGOs to review and input into the framework structure on a question-by-question basis. They involved over 40 participants from across North and South America, Europe, Africa, Asia, and Australia. The

participants self-selected into at least one of the workshops, which covered the following:

- (1) Defining a mangrove restoration project, the project details to be recorded, site-enabling conditions for restoration, and the project aims
- (2) Assessing the causes of mangrove decline, conducting site baseline surveys, and biophysical interventions
- (3) Determining project costs
- (4) Addressing management, regulations, and social and governance monitoring
- (5) Monitoring ecological health

Following the workshops, participants were able to access a draft of each section where they could provide written comments and suggestions. These workshops resulted in continuous iterative changes to the structure and questions of the framework.

Review of framework

The development of the framework was an iterative process, and the draft document was reviewed multiple times by the participants. After feedback

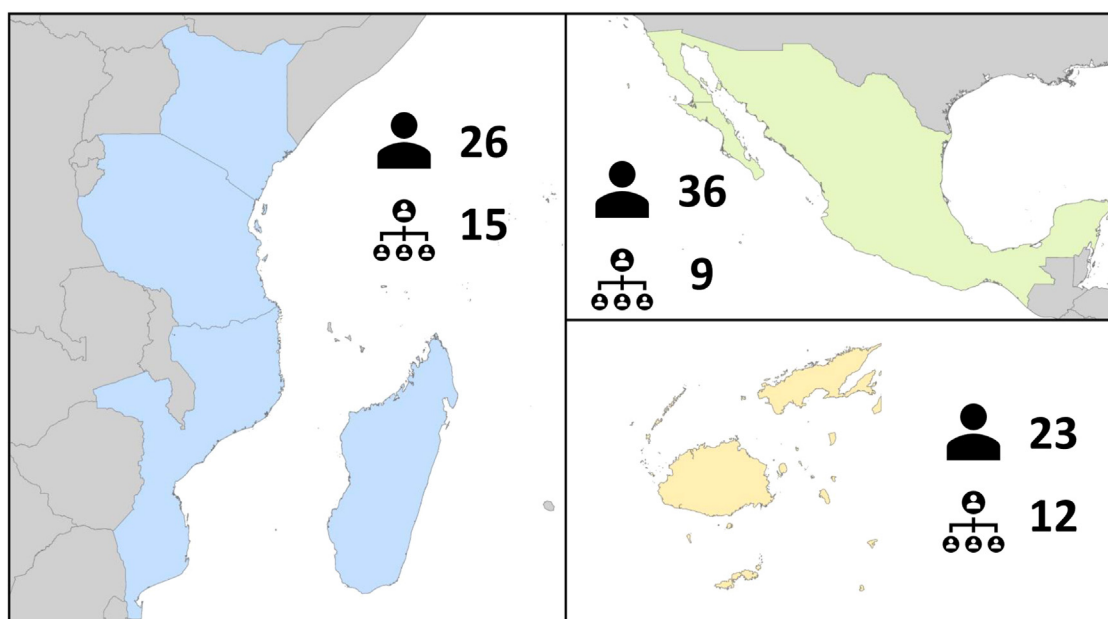


Figure 5. The number of participants (person icon) and organizations (organisational structure icon) represented at the MRTT practitioner workshops in Fiji, Mexico, and east Africa (Kenya, Tanzania, Mozambique, and Madagascar)

from the scientific workshops, the original 10 sections were merged into 3 overarching sections: registration, interventions, and monitoring, with sub-sections nested within them. The entire revised framework was sent to the workshop participants so that feedback could be provided on all sections, allowing a more holistic overview of how the framework was structured to capture data across a project's lifetime. Given that the focus of many participants was more centered on biophysical and ecological aspects of restoration, the framework was also reviewed by the Landscape and Livelihoods Group, whose experts use interdisciplinary approaches to support the development of nature-based solutions to ensure that socioeconomic, governance, and management effectiveness information was represented in the framework.

Practitioner workshops

To gather input on the framework from practitioners implementing mangrove restoration, three workshops were held between July and September 2021 in Fiji, Mexico, and east Africa (covering Kenya, Tanzania, Mozambique, and Madagascar; Figure 5). Participants in these workshops were from national and international NGOs, research organizations, and universities (Table S1). The workshops consisted of five 2-h virtual sessions and aimed to (1) share best practices guidance for mangrove restoration; (2) review the MRTT framework through a lens of best practices; (3) analyze the utility of the tool and assess whether it met the needs of the local restoration community; and (4) provide a space for feedback on changes to the tool to make it more applicable for local use. Feedback and suggestions on how to improve the framework were collated and integrated into the framework.

Field trials

To further test the MRTT using active restoration sites, field trials were carried out in Mexico's Marismas Nacionales Biosphere Reserve. Participants from the World Wildlife Fund/WWF, The Nature Conservancy, La Comisión Nacional de Áreas Naturales Protegidas, Comisión Nacional Forestal, and community restoration groups undertook a 2-day field trial of the framework at four restoration sites in December 2021. Official mangrove restoration activities have been undertaken in the reserve since 2010. The field trial evaluated the framework based on field data entry and partner interviews. The trial considered questions such as: do the framework questions provide options that capture the details required? Is anything missing in the framework that would capture desired information about restoration project sites? Are there

changes to make that would make users more likely to employ the framework for restoration projects? The feedback from the field trial initiated further revisions to the framework, particularly in regard to the scale of the assessment, and the perimeters of restoration sites when they overlap (see Note S2 for the full framework).

RESOURCE AVAILABILITY

Lead contact

Further information and requests for resources should be directed to the lead contact, Thomas Worthington (taw52@cam.ac.uk).

Materials availability

The MRTT is freely available at <https://mrtt.globalmangrovetwatch.org/>, with training materials available at <https://www.mangrovealliance.org/tools-and-resources/>.

Data and code availability

No new data or code were generated in this study.

ACKNOWLEDGMENTS

We thank all those who attended the workshops, reviewed the framework, and conducted field trials of the tool. We acknowledge the funding support provided by Jida Bittner and the Climate and Land Use Alliance. We would like to thank SparkGeo for their contribution to the technical development of the Mangrove Restoration Tracker Tool. J.H.-S. acknowledges support from the National Audubon Society and the Inter-American Development Bank, which executes the project "Valuing, Protecting and Enhancing Coastal Natural Capital in Panama" (PN-T1233), funded by the Department for Environment, Food & Rural Affairs, and the UK Blue Carbon Fund. M. Sievers was funded by an Australian Research Council Discovery Early Career Researcher Award (no. DE220100079). M.F.A. was supported by an Advance Queensland Industry Fellowship. M.I.S. was supported by a Julius Career Award from CSIRO. F.D.-G. was supported by the European Commission-funded Erasmus Mundus Joint Master in Tropical Biodiversity and Ecosystems - TROPIMUNDO (2019-1451).

AUTHOR CONTRIBUTIONS

Conceptualization, Y.A.G., T.A.W., M.D.S., and D.A.A.-B. Methodology, Y.A.G., T.A.W., and D.A.A.-B. Validation, all authors. Investigation, all authors. Resources, R.W.W., T.A.W., L.H., K.L.-W., and D.A.A.-B. Writing – original draft, Y.A.G., R.W.W., and T.A.W. Writing – review & editing, Y.A.G., R.W.W., and T.A.W., and significant input from all co-authors. Supervision, T.A.W., D.A.A.-B., and M.D.S. Project administration, T.A.W., D.A.A.-B., and L.V. Funding acquisition, T.A.W., D.A.A.-B., and M.D.S.

DECLARATION OF INTERESTS

The authors declare no competing interests.

SUPPLEMENTAL INFORMATION

Supplemental information can be found online at <https://doi.org/10.1016/j.oneear.2024.09.004>.

Received: June 29, 2023

Revised: July 16, 2024

Accepted: September 4, 2024

Published: September 27, 2024

REFERENCES

- United Nations (2015). Paris Agreement. https://unfccc.int/sites/default/files/english_paris_agreement.pdf.
- United Nations (2022). Sustainable Development Goals. <https://www.un.org/sustainabledevelopment/sustainable-development-goals/>.
- The Bonn Challenge (2020). International Union for Conservation of Nature. <https://www.bonnchallenge.org/>.
- CBD (2022). The Kunming-Montreal Global Biodiversity Framework. <https://www.cbd.int/doc/c/e6d3/cd1d/daf663719a03902a9b116c34/cop-15-l-25-en.pdf>.
- Eger, A.M., Earp, H.S., Friedman, K., Gatt, Y., Hagger, V., Hancock, B., Kaewsrirakaw, R., McLeod, E., Moore, A.M., Niner, H.J., et al. (2022). The need, opportunities, and challenges for creating a standardized framework for marine restoration monitoring and reporting. *Biol. Conserv.* 266, 109429.
- United Nations Environment Programme (2022). State of Finance for Nature. Time to Act: Doubling Investment by 2025 and Eliminating Nature-Negative Finance Flows. <https://wedocs.unep.org/20.500.11822/41333>.
- Macreadie, P.I., Costa, M.D.P., Atwood, T.B., Friess, D.A., Kelleway, J.J., Kennedy, H., Lovelock, C.E., Serrano, O., and Duarte, C.M. (2021). Blue carbon as a natural climate solution. *Nat. Rev. Earth Environ.* 2, 826–839.
- Friess, D.A., Yando, E.S., Alemu, J.B., Wong, L.-W., Soto, S.D., and Bhatia, N. (2020). Ecosystem services and disservices of mangrove forests and salt marshes. *Oceanogr. Mar. Biol.* 58, 107–142.
- Barbier, E.B., Hacker, S.D., Kennedy, C., Koch, E.W., Stier, A.C., and Silliman, B.R. (2011). The value of estuarine and coastal ecosystem services. *Ecol. Monogr.* 81, 169–193.
- M Brander, L., J Wagtendonk, A., S Hussain, S., McVittie, A., Verburg, P.H., de Groot, R.S., and van der Ploeg, S. (2012). Ecosystem service values for mangroves in Southeast Asia: A meta-analysis and value transfer application. *Ecosyst. Serv.* 1, 62–69.
- zu Ermgassen, P.S., Mukherjee, N., Worthington, T.A., Acosta, A., Rocha Araujo, A.R.D., Beil, C.M., Castellanos-Galindo, G.A., Cunha-Lignon, M., Dahdouh-Guebas, F., Diele, K., et al. (2020). Fishers who rely on mangroves: Modelling and mapping the global intensity of mangrove-associated fisheries. *Estuar. Coast Shelf Sci.* 247, 106975.
- Mancini, P.L., da Costa, T.V.V., Dias, R.A., Silveira, L.F., and Schunck, F. (2023). Mangrove and salt marsh migratory and resident birds. In *Brazilian Mangroves and Salt Marshes*, Y. Schaeffer, Novelli, G.M.O. Abuchahla, and G. Cintrón-Molero, eds. (Cham: Springer), pp. 233–280.
- Palacios, M.L., and Cantera, J.R. (2017). Mangrove timber use as an ecosystem service in the Colombian Pacific. *Hydrobiologia* 803, 345–358.
- Uddin, M.S., de Ruyter van Steveninck, E., Stulp, M., and Shah, M.A.R. (2013). Economic valuation of provisioning and cultural services of a protected mangrove ecosystem: A case study on Sundarbans Reserve Forest, Bangladesh. *Ecosyst. Serv.* 5, 88–93.
- Spalding, M., and Parrett, C.L. (2019). Global patterns in mangrove recreation and tourism. *Mar. Pol.* 110, 103540.
- Saunders, M.I., Doropoulos, C., Bayraktarov, E., Babcock, R.C., Gorman, D., Eger, A.M., Vozzo, M.L., Gillies, C.L., Vanderklift, M.A., Steven, A.D.L., et al. (2020). Bright spots in coastal marine ecosystem restoration. *Curr. Biol.* 30, R1500–R1510.
- Hein, M.Y., Vardi, T., Shaver, E.C., Pioch, S., Boström-Einarsson, L., Ahmed, M., Grimsditch, G., and McLeod, I.M. (2021). Perspectives on the use of coral reef restoration as a strategy to support and improve reef ecosystem services. *Front. Mar. Sci.* 8, 299.
- Duarte, C.M., Agusti, S., Barbier, E., Britten, G.L., Castilla, J.C., Gattuso, J.P., Fulweiler, R.W., Hughes, T.P., Knowlton, N., Lovelock, C.E., et al. (2020). Rebuilding marine life. *Nature* 580, 39–51.
- Hochard, J.P., Hamilton, S., and Barbier, E.B. (2019). Mangroves shelter coastal economic activity from cyclones. *Proc. Natl. Acad. Sci. USA* 116, 12232–12237.
- Menéndez, P., Losada, I.J., Torres-Ortega, S., Narayan, S., and Beck, M.W. (2020). The global flood protection benefits of mangroves. *Sci. Rep.* 10, 4404.
- Kathiresan, K., and Rajendran, N. (2005). Coastal mangrove forests mitigated tsunami. *Estuar. Coast Shelf Sci.* 65, 601–606.
- Kodikara, K.A.S., Mukherjee, N., Jayatissa, L.P., Dahdouh-Guebas, F., and Koedam, N. (2017). Have mangrove restoration projects worked? An in-depth study in Sri Lanka. *Restor. Ecol.* 25, 705–716.
- Primavera, J.H., and Esteban, J.M.A. (2008). A review of mangrove rehabilitation in the Philippines: Successes, failures and future prospects. *Wetl. Ecol. Manag.* 16, 345–358.
- Wodehouse, D.C., and Rayment, M.B. (2019). Mangrove area and propagule number planting targets produce sub-optimal rehabilitation and afforestation outcomes. *Estuar. Coast Shelf Sci.* 222, 91–102.
- Taylor, N.G., Grillas, P., Smith, R.K., and Sutherland, W.J. (2021). Marsh and Swamp Conservation: Global Evidence for the Effects of Interventions to Conserve Marsh and Swamp Vegetation. In *Conservation Evidence Series Synopses* (University of Cambridge).
- Samson, M.S., and Rollon, R.N. (2008). Growth performance of planted mangroves in the Philippines: revisiting forest management strategies. *Ambio* 37, 234–240.
- Dahdouh-Guebas, F., Friess, D.A., Lovelock, C.E., Connolly, R.M., Feller, I.C., Rogers, K., and Cannicci, S. (2022). Cross-cutting research themes for future mangrove forest research. *Nat. Plants* 8, 1131–1135.
- Lovelock, C.E., and Brown, B.M. (2019). Land tenure considerations are key to successful mangrove restoration. *Nat. Ecol. Evol.* 3, 1135.
- Friess, D.A., Gatt, Y.M., Ahmad, R., Brown, B.M., Sidik, F., and Wodehouse, D. (2022). Achieving ambitious mangrove restoration targets will need a transdisciplinary and evidence-informed approach. *One Earth* 5, 456–460.
- Leal, M., and Spalding, M.D. (2022). The State of the World's Mangroves 2022 (Global Mangrove Alliance).
- Zimmer, M., Ajonina, G.N., Amir, A.A., Cragg, S.M., Crooks, S., Dahdouh-Guebas, F., Duke, N.C., Fratini, S., Friess, D.A., Helfer, V., et al. (2022). When nature needs a helping hand: Different levels of human intervention for mangrove (re-)establishment. *Front. For. Glob. Change* 5, 145.
- Catalano, A.S., Redford, K., Margoluis, R., and Knight, A.T. (2018). Black swans, cognition, and the power of learning from failure. *Conserv. Biol.* 32, 584–596.

33. Bayraktarov, E., Brisbane, S., Hagger, V., Smith, C.S., Wilson, K.A., Lovelock, C.E., Gillies, C., Steven, A.D.L., and Saunders, M.I. (2020). Priorities and motivations of marine coastal restoration research. *Front. Mar. Sci.* 7, 484.
34. Bayraktarov, E., Saunders, M.I., Abdullah, S., Mills, M., Behr, J., Possingham, H.P., Mumby, P.J., and Lovelock, C.E. (2016). The cost and feasibility of marine coastal restoration. *Ecol. Appl.* 26, 1055–1074.
35. Cadier, C., Bayraktarov, E., Piccolo, R., and Adame, M.F. (2020). Indicators of coastal wetlands restoration success: A systematic review. *Front. Mar. Sci.* 7, 600220.
36. Su, J., Friess, D.A., and Gasparatos, A. (2021). A meta-analysis of the ecological and economic outcomes of mangrove restoration. *Nat. Commun.* 12, 5050.
37. Gatt, Y.M., Andradi-Brown, D.A., Ahmadi, G.N., Martin, P.A., Sutherland, W.J., Spalding, M.D., Donnison, A., and Worthington, T.A. (2022). Quantifying the reporting, coverage and consistency of key indicators in mangrove restoration projects. *Front. For. Glob. Change* 5, 720394.
38. Murray, N.J., Worthington, T.A., Bunting, P., Duce, S., Hagger, V., Lovelock, C.E., Lucas, R., Saunders, M.I., Sheaves, M., Spalding, M., et al. (2022). High-resolution mapping of losses and gains of Earth's tidal wetlands. *Science* 376, 744–749.
39. Alexandris, N., Chatenoux, B., Harriman, L., Lopez Torres, L., and Peduzzi, P. (2013). Monitoring Mangrove Restoration from Space. (UNEP/GRID).
40. Lovelock, C.E., Barbier, E., and Duarte, C.M. (2022). Tackling the mangrove restoration challenge. *PLoS Biol.* 20, e3001836.
41. Shumway, N., Bell-James, J., Fitzsimons, J.A., Foster, R., Gillies, C., and Lovelock, C.E. (2021). Policy solutions to facilitate restoration in coastal marine environments. *Mar. Pol.* 134, 104789.
42. Dale, P.E.R., Knight, J.M., and Dwyer, P.G. (2014). Mangrove rehabilitation: A review focusing on ecological and institutional issues. *Wetl. Ecol. Manag.* 22, 587–604.
43. Mappin, B., Chauvenet, A.L., Adams, V.M., Di Marco, M., Beyer, H.L., Venter, O., Halpern, B.S., Possingham, H.P., and Watson, J.E. (2019). Restoration priorities to achieve the global protected area target. *Conserv. Lett.* 12, 1–9.
44. Esmail, N., Green, R., Petrovan, S.O., Salafsky, N., Taylor, N.G., and Wilson, J.D. (2022). Framing the problem and identifying potential solutions. In *Transforming Conservation: A Practical Guide to Evidence and Decision Making*, W.J. Sutherland, ed. (Open Book Publishers), pp. 197–234.
45. Elster, C. (2000). Reasons for reforestation success and failure with three mangrove species in Colombia. *For. Ecol. Manage.* 131, 201–214.
46. Kathiresan, K. (2002). Why are mangroves degrading? *Curr. Sci.* 83, 1246–1249.
47. Van Loon, A.F., Te Brake, B., Van Huijgevoort, M.H.J., and Dijkma, R. (2016). Hydrological classification, a practical tool for mangrove restoration. *PLoS One* 11, e0150302.
48. Aung, T.T., Than, M.M., Katsuhira, O., and Yukira, M. (2011). Assessing the status of three mangrove species restored by the local community in the cyclone-affected area of the Ayeyarwady Delta, Myanmar. *Wetl. Ecol. Manag.* 19, 195–208.
49. Hashim, R., Kamali, B., Tamin, N.M., and Zakaria, R. (2010). An integrated approach to coastal rehabilitation: Mangrove restoration in Sungai Haji Dorani, Malaysia. *Estuar. Coast Shelf Sci.* 86, 118–124.
50. White, T.B., Petrovan, S.O., Booth, H., Correa, R.J., Gatt, Y., Martin, P.A., Newell, H., Worthington, T.A., and Sutherland, W.J. (2022). Determining the economic costs and benefits of conservation actions: A decision support framework. *Conserv. Sci. Pract.* 4, e12840.
51. Cook, C.N., Pullin, A.S., Sutherland, W.J., Stewart, G.B., and Carrasco, L.R. (2017). Considering cost alongside the effectiveness of management in evidence-based conservation: A systematic reporting protocol. *Biol. Conserv.* 209, 508–516.
52. Brown, B., Fadillah, R., Nurdin, Y., Soulsby, I., and Ahmad, R. (2014). Community Based Ecological Mangrove Rehabilitation (CBEMR) in Indonesia. *SAPIENS* 7.
53. Reed, M.S., Young, D.M., Taylor, N.G., Andersen, R., Bell, N.G.A., Cadillo-Quiroz, H., Grainger, M., Heinemeyer, A., Hergoualc'h, K., Gerrand, A.M., et al. (2022). Peatland core domain sets: building consensus on what should be measured in research and monitoring. *Mires Peat* 28, 26.
54. Cook, C.N., and Hockings, M. (2011). Opportunities for improving the rigor of management effectiveness evaluations in protected areas. *Conserv. Lett.* 4, 372–382.
55. Stolton, S., Dudley, N., Belokurov, A., Deguignet, M., Burgess, N.D., Hockings, M., Leverington, F., MacKinnon, K., and Young, L. (2019). Lessons learned from 18 years of implementing the management effectiveness tracking tool (METT): A perspective from the METT developers and implementers. *Parks* 25, 79–92.
56. Riesch, H., and Potter, C. (2014). Citizen science as seen by scientists: Methodological, epistemological and ethical dimensions. *Publ. Understand. Sci.* 23, 107–120.
57. Kosmala, M., Wiggins, A., Swanson, A., and Simmons, B. (2016). Assessing data quality in citizen science. *Front. Ecol. Environ.* 14, 551–560.
58. Crowther, T.W., Thomas, S.M., van den Hoogen, J., Robmann, N., Chavarria, A., Cottam, A., Cole, R., Elliott, T., Clark, E., Max, S., et al. (2022). Restor: Transparency and connectivity for the global environmental movement. *One Earth* 5, 476–481.
59. The Food and Agriculture Organization (2021). Framework for Ecosystem Restoration Monitoring. <https://ferm.fao.org/>.
60. The Food and Agriculture Organization (2023). Forest & Landscape Water Ecosystem Services (FL-WES) Tool. <https://www.fao.org/in-action/forest-water-tool/en/>.
61. Grimm, K., Spalding, M., Leal, M., Kincaid, K., Aigrette, L., Amoah-Quiminee, P., Amoras, L., Amouine, D., Areki, F., Arends, W., et al. (2024). Including Local Ecological Knowledge (LEK) in Mangrove Conservation & Restoration. A Best-Practice Guide for Practitioners and Researchers (Global Mangrove Alliance).