

Chapter 1:

Introduction

In

Ecological and Biological Diversity of National Forests in Region 3

Bruce Vander Lee, Ruth Smith, and Joanna Bate
The Nature Conservancy



SAVING THE LAST GREAT PLACES ON EARTH

EXECUTIVE SUMMARY

We summarized existing regional-scale biological and ecological assessment information from Arizona and New Mexico for use in the development of Forest Plans for the eleven National Forests in USDA Forest Service Region 3 (Region 3). Under the current Planning Rule, Forest Plans are to be strategic documents focusing on ecological, economic, and social sustainability. In addition, Region 3 has identified restoration of the functionality of fire-adapted systems as a central priority to address forest health issues. Assessments were selected for inclusion in this report based on (1) relevance to Forest Planning needs with emphasis on the need to address ecosystem diversity and ecological sustainability, (2) suitability to address restoration of Region 3's major vegetation systems, and (3) suitability to address ecological conditions at regional scales.

We identified five assessments that addressed the distribution and current condition of ecological and biological diversity within Region 3. We summarized each of these assessments to highlight important ecological resources that exist on National Forests in Arizona and New Mexico:

- Extent and distribution of potential natural vegetation types in Arizona and New Mexico
- Distribution and condition of low-elevation grasslands in Arizona
- Distribution of stream reaches with native fish occurrences in Arizona
- Species richness and conservation status attributes for all species on National Forests in Arizona and New Mexico
- Identification of priority areas for biodiversity conservation from Ecoregional Assessments from Arizona and New Mexico

Analyses of available assessments were completed across all management jurisdictions for Arizona and New Mexico, providing a regional context to illustrate the biological and ecological importance of National Forests in Region 3. For example, we identified several ecologically important potential natural vegetation types that occur predominately on Region 3 National Forests – ponderosa pine forest, Madrean encinal woodland, interior chaparral, and mixed conifer forest (Chapter 3). Understanding the regional context of the biological and ecological resources managed by Region 3 – both the distribution and condition of those resources – is a necessary pre-requisite to the identification of management strategies that would enable Region 3 to attain ecosystem diversity and ecological sustainability goals. Moreover, multiple land managers share management responsibility for some of the same resources across Arizona and New Mexico; regional data and syntheses provide a starting point for identifying areas where collaborative restoration would be feasible and an effective means of addressing land health issues that span jurisdictional boundaries.

Syntheses of several other assessments illustrate the importance of National Forests within Arizona. For example, based on an assessment of native fish habitat, headwater streams in Region 3 National Forests contain more native fish habitat with higher levels of species richness than streams managed by any other landowner. Our analysis also identified stream reaches on each National Forest that might appropriately be managed to

maintain native fishes based on contemporary occurrences. Based on the Arizona Grasslands Assessment, we summarized the distribution and condition of low-elevation grasslands (5,000 ft. and below) on National Forests in Arizona. As a statewide assessment, it provides valuable context for identifying appropriate grassland management strategies, as some of the best native-dominated grasslands remaining in Arizona overlap National Forests. The assessment also identifies areas where grassland restoration is most feasible. The Forest Plan revision process provides an important opportunity to develop strategies that will maintain grasslands in good condition or enhance those in need of restoration to maximize Region 3's ability to meet sustainability goals for this important regional ecosystem type.

As with vegetation systems, it is important to address species sustainability at appropriate scales. We aggregated existing information on species occurrences on each Region 3 National Forest to develop a regional database with consistent attributes that are useful in addressing species diversity and conservation needs within Forest Plans. The database can be used to quickly identify potential species of management concern for each Forest. Importantly, the database can also be used to distinguish species that might appropriately be considered at multi-forest scales for planning, management, and monitoring activities.

Ecoregional conservation assessments provide an important starting point for evaluating overall ecosystem diversity and ecological sustainability. These large-landscape assessments synthesize numerous datasets and identify a network of areas that are vital to the sustainability of biodiversity in the region. Our analysis of ecoregional assessment information demonstrated significant overlap between the network and National Forest lands in Arizona and New Mexico, demonstrating the important role Region 3 Forests play in maintaining the region's biological diversity. The assessments also point to priority geographies on National Forest lands where the role of natural disturbance processes in maintaining ecosystem diversity, and the compatibility of land management activities and land-use allocations, should be evaluated to maximize options for attaining ecological sustainability goals.

The assessments analyzed in this report provide basic information on the status and distribution of ecosystems and species that occur throughout Region 3 Forests. The data provide a starting point for understanding the range of biological and ecological elements that would need to be addressed during the Forest Plan revision process. Regional-scale assessment information provides a context for understanding the role USFS plays in managing regional-scale resources and how proposed management strategies will affect the balance of those resources both on USFS lands and the region as a whole.

Acknowledgments

We would like to thank the following people for their assistance in reviewing and/or developing the Ecological and Biological Diversity Reports:

- Wayne Robbie, Bryce Rickell, Amy Unthank, Ron Maes, Charlie McDonald, Rueban Weisz, Ernie Taylor, and several anonymous reviewers from the U.S. Forest Service Region 3 Office
- Jennifer Ruyle, Tom Skinner, Larry Jones, Gary Helbing, Glenn Frederick, Anne Casey from the Coronado National Forest
- Susan Bruin, Beverly DeGruyter, Dan Garcia de la Cadena, Bryan Hajny, Chuck Milner, David Heft, Alan Warren, Rick Newmon, and Hart Schwartz from the Cibola National Forest and Grasslands
- Bruce Higgins and Bill Noble from the Kaibab National Forest
- Jerry Ward, Mitchel R. White, and Cathy Taylor From the Apache-Sitgreaves National Forests
- Katherine Farr, Mike Manthei, Carol Boyd, Rory Steinke, Russ Copp, Cecelia Overby, Barbara Phillips, and Heather Green from the Coconino National Forest
- Maximillian Wahlberg, Maximillian Wahlberg, and Noel Fletcher from the Prescott National Forest
- Art Telles from the Gila National Forest
- Bill Britton and Esther Nelson from the Santa Fe National Forest
- Chirre Keckler from the Carson National Forest
- Danney Salas, Larry Paul, and Larry Cordova from the Lincoln National Forest
- Richard Holthausen from the U.S. Forest Service Washington Office
- Marilyn Myers from U.S. Fish and Wildlife Service
- Rob Marshall, Patrick McCarthy, Bill Ulfelder, Gary Bell, Dave Gori, Heather Schussman, Ed Smith, Bob Dale, Mike List, Dale Turner, Reese Lolley, and Carrie Enquist of The Nature Conservancy

Introduction

The 11 National Forests of the U.S. Forest Service (USFS) Southwestern Region (Region 3) will begin revising their Forest Management Plans (forest plans) in the near future. The new National Forest Management Act (NFMA) planning regulations [published in the *Federal Register* on 5 January 2005 (70 Fed. Reg. 1023)] that will be used in the revision of forest plans within Region 3 emphasize the importance of ecological, social, and economic sustainability as the overall goal in forest planning. Forest plans will be strategic in nature and will describe desired future conditions for ecological, social, and economic components. A central focus of the ecological sustainability component is restoring and maintaining ecosystem health (structure and function) as a means to maintain the plant and animal communities that depend on them. Additionally, the planning regulations provide a framework for maintaining species diversity by identifying and developing provisions for species whose continued existence may be of concern. In addition to the planning regulations, Region 3 has identified strategic priorities for forest plans. A central priority is the restoration of the ecological functionality of southwestern forests and rangelands, with a primary focus on the functionality of fire-adapted systems.

A key need within the plan revision process is the availability of timely and relevant scientific information on the ecosystems, biological processes, and species that occur on Region 3 Forests. In preparation for this, Region 3 developed a *Strategic Approach to Meet Regional Priorities and Prepare for Forest Plan Revisions* that identified tools, techniques and information “to conduct analyses needed to support the regional and national central priority of restoring the functionality of fire-adapted systems,” and to revise forest plans. In 2004, The Nature Conservancy entered into a cost-share agreement with Region 3 to conduct ecological analyses and gather pertinent scientific information relating to the needs identified by Region 3. This collaborative project aims to prepare relevant scientific background information relating to three primary objectives:

1. **Assessment of Assessments**, a review of information developed since creation of the previous Land and Resource Management Plans that will enable the Forest Service to satisfy information standards established under new planning regulations and to ensure that the best available scientific information is integrated into the development of forest plans.
2. **Determining the Historical/Natural Range of Variation** for major vegetation types and the biological diversity they harbor. HRV characterizations provide a baseline for evaluating the short- and long-term effects of natural and anthropogenic disturbances on forest resources. The historical range of variation in disturbance regimes, and climatic effects on those regimes, is the foundation for developing models of vegetative change.
3. **Developing Models of Vegetation Change** for major southwestern vegetation types. Development of ecological models for vegetation types will enable the Forest Service to evaluate management activities and better incorporate the role of ecological processes in forest management.

This report provides a summary and analysis of existing, relevant ecological assessments (Objective 1) pertinent to forest plans in Region 3. In order to provide consistent information

across Region 3, a priority has been placed on identifying and analyzing assessments conducted at large spatial scales, such as state or regional levels. Also, the assessments included in this report are directly related to the ecosystem health, functionality, and species diversity objectives in the planning regulations and Region 3's strategic priorities. Assessments relating to the following types of information relevant to forest planning needs are included:

- Distribution and extent of potential natural vegetation types (PNVTs)
- Distribution and condition of grassland systems
- Distribution of native fish species
- Conservation status of plant and animal species on Region 3 Forests
- Conservation areas and targets associated with Ecoregional Assessments

Details about the specific assessments used for analyses are provided in Chapter 2 (Methods).

A primary focus of this report is to identify the important biological values that occur on National Forests in Region 3. This information may be useful as part of the forest planning process for evaluating the suitability of current management activities and land management designations, identifying ecological characteristics that may be considered in developing desired conditions, and identifying species that may need special consideration due to continuing threats to their existence.

Because understanding ecosystem structure and functions, as well as species diversity, requires information at several scales, this report provides analysis of assessment information at two scales. Chapter 3 provides a detailed analysis of the assessments across major landowners within Region 3, as well as comparisons amongst individual National Forests. Chapters 4 -15 provide a detailed analysis of the assessment information for each National Forest in Region 3 (National Grasslands on the Cibola National Forest are considered in a separate chapter).

Chapter 2:

Methods

In

Ecological and Biological Diversity of National Forests in Region 3

Bruce Vander Lee, Ruth Smith, and Joanna Bate
The Nature Conservancy



SAVING THE LAST GREAT PLACES ON EARTH

Table of Contents

List of Tables	2-1
List of Figures	2-1
Introduction.....	2-2
II. Distribution and Condition of Grasslands.....	2-4
III. Riparian and Freshwater Systems and Species	2-8
IV. Plant and Animal Species Richness.....	2-10
V. Ecoregional Assessment Conservation Areas and Conservation Targets.....	2-14
References.....	2-17
Appendix 2-A.....	2-20
Appendix 2-B.....	2-24

List of Tables

Table 2-1. Grassland types identified in the Arizona Grasslands Assessment (Schussman and Gori 2004, Gori and Enquist 2003) based on native/non-native perennial grass dominance and cover, shrub cover, and soil erosion severity.....	2-7
Table 2-2. Common names, scientific names, and status under the Endangered Species Act (ESA) for 33 native fishes included in the Arizona State-wide Freshwater Assessment (Turner and List, <i>In Prep</i>).	2-9
Table 2-3. List of taxa and species' attributes included in the R3 Species Database. The R3 Species Database includes all amphibian, bird, fish, mammal, and reptile species that are known to occur on Region 3 National Forest Service lands, and species of conservation concern for crustaceans, clams, insects, plants and snails.	2-10

List of Figures

Figure 2-1. The Arizona Statewide Grasslands Assessment (Schussman and Gori 2004, Gori and Enquist 2003) GIS-based layer depicts the condition of grasslands across Arizona, as well as parts of southwest New Mexico and north central Mexico that occur within the Apache Highlands Ecoregion.....	2-6
Figure 2-2. Overlap of The Nature Conservancy ecoregions and U.S. Forest Service Region 3 lands in Arizona and New Mexico.....	2-16

Introduction

This report utilizes existing ecological assessment information to identify and summarize important biological values that exist on the 11 U.S. Forest Service (USFS) Southwestern Region (Region 3) National Forests. The individual assessments analyzed in this report were included based on their geographic scale and relevance to the development of forest plans. Assessments conducted at broad geographic scales (regional or state level) and across multiple or all National Forests were included to provide as consistent information as possible for each National Forest. Additionally, we included assessments that were closely associated with the ecological sustainability (ecosystem and species diversity) focus of the National Forest Management Act (NFMA) planning regulation, and Region 3's central priority of restoring the functionality of fire-adapted systems. Descriptions of each assessment analyzed in this report, including a summary of its content, the methods used to create it, its geographic scale, and specific details regarding its analysis are provided below.

In general, the ecological information within each assessment was characterized by major landowners across Region 3 (see Chapter 3; including all of New Mexico and Arizona), as well as for each National Forest within Region 3 (see Chapters 4-15; Grasslands of the Cibola National Forest are considered in a separate chapter). For these analyses, the following two geographic information systems (GIS) data layers were utilized in addition to the assessment data:

1. A land ownership layer developed using data from the Arizona Land Resource Information Service (ALRIS; <http://www.land.state.az.us/alris/index.html>) and the New Mexico Resource Geographic Information System Program (RGIS; <http://rgis.unm.edu/>). ALRIS and RGIS data layers were edge-matched using topological editing procedures and management attributes were cross-walked. Land ownership categories included: US Forest Service, Bureau of Land Management, Department of Defense, National Park Service, Private, State Trust, Tribal, US Fish and Wildlife Service and Other. The 'Other' category included non-federal parks, Valle Calderas National Preserve, county lands, Department of Energy, USDA Research, State Game and Fish, and unnamed areas.
2. National Forest administrative boundaries, including ranger districts.

Due to the occurrence of non-USFS owned lands within the administrative boundaries, the calculation of area or stream lengths relating to National Forest lands may differ between these two scales of analysis. All geo-spatial analyses were conducted using ArcGIS 9.0/9.1 (ESRI; Redlands, CA).

I. Potential Natural Vegetation Types

The distribution of potential natural vegetation types (PNVTs) on Region 3 National Forest lands and across land owners throughout Arizona and New Mexico was analyzed. Potential natural vegetation types are coarse-scale groupings of ecosystem types that share similar geography, vegetation, and historic ecosystem disturbances such as fire, drought, and native herbivory. PNVTs were used to summarize vegetation for this analysis because of their relevance to the characterizations of historic range of variability and vegetation models being developed for PNVTs in preparation for the forest planning process.

To determine PNVTs for Region 3 Forests and throughout Arizona and New Mexico, geo-spatial vegetation data were obtained from The Southwest Regional Gap Analysis Project (SWReGAP). SWReGAP is a collaborative project covering five states (Arizona, Colorado, Nevada, New Mexico and Utah) coordinated by the U.S. Geological Survey's Gap Analysis Program (GAP; USGS National Gap Analysis Program 2004). Parts of the Oklahoma Gap Analysis Program (OK-GAP; USGS National Gap Analysis Program) and the Texas Gap Analysis Program (TX-GAP; USGS National Gap Analysis Program) data were used to analyze PNVTs on Region 3 National Grasslands in Oklahoma and Texas, respectively.

The geo-referenced spatial dataset of SWReGAP is based on multi-season data acquired from Landsat 7 Enhanced Thematic Mapper 30m satellite imagery, coincident digital elevation models, and extensive field observations. The OK-GAP data are based on Thematic Mapper I imagery from 1991- 1993 and field reconnaissance. For more information regarding OK-GAP refer to the following website: <http://www.biosurvey.ou.edu/gap-ok.html>. The TX-GAP data is generated from Multi-Resolution Land Characteristics Consortium's hyper-clustered Landsat Thematic Mapper satellite imagery. For more information regarding TX-GAP see the final report at ftp://ftp.gap.uidaho.edu/products/Texas/report/TX_GAPReport.pdf.

Land cover (vegetation) types from SWReGAP, OK-GAP, and TX-GAP data were modeled and/or interpreted by each state team and described as ecological systems or map classes as developed by NatureServe. (For information on NatureServe and ecological systems see <http://www.natureserve.org>. For information on the SWReGAP map classes see http://earth.gis.usu.edu/swgap/legend_desc.html.) Ecological systems are based on ecological and geographical groupings of vegetation associations as defined by the National Vegetation Classification System (<http://biology.usgs.gov/npsveg/nvcs.html>).

A total of 135 ecological system types were identified from the SWReGAP, OK-GAP, and TX-GAP for all of Arizona, New Mexico, and the Region 3 National Grasslands in Oklahoma and Texas. These ecosystem types were then aggregated and cross-walked to 30 PNVTs identified by The Nature Conservancy (TNC) ecologists. A cross-walk between these ecosystem types and TNC-designated PNVTs can be found in Appendix 2-A. In addition, descriptions of each PNVT can be found in Appendix 2-B.

It should be noted that SWReGAP data have not been accuracy tested, and some errors with this dataset are known. Therefore, these inaccuracies may be compounded by our ecosystem type grouping and cross-walk process. However, this cross-walk allows for a comprehensive look at

PNVTs across the southwest region and hence, is a valuable tool for comparing PNVTs of Region 3 Forests and other landowners within Arizona and New Mexico. Also, it should be noted that SWReGAP, OK-GAP, and TX-GAP data may not be appropriate for use at fine spatial scales.

Other data sources considered for these analyses but not utilized include: Brown, Lowe, and Pase (1980); USFS General Ecosystem Survey; USFS Terrestrial Ecosystem Survey; and the USFS Region 3 mid-scale vegetation maps currently being developed. Data from Brown, Lowe, and Pase (1980) and the General Ecosystem Survey were deemed too coarse in scale for these analyses. The USFS Terrestrial Ecosystem Survey data and USFS Region 3 mid-scale vegetation maps were not completed at the time of this project for all Region 3 National Forests, and were therefore not utilized. Furthermore, data from the General Ecosystem Survey, Terrestrial Ecosystem Survey, and mid-scale vegetation maps do not extend beyond Forest Service boundaries and were therefore not available for comparisons between PNVTs of Region 3 Forests and other landowners in Arizona and New Mexico.

Total area and distribution of PNVTs were calculated for each Region 3 National Forest and compared amongst other Region 3 Forest and to other landowners in Arizona and New Mexico using the land ownership layer for Region 3 described above.

II. Distribution and Condition of Grasslands

The Arizona Statewide Grassland Assessment (grassland assessment, Schussman and Gori 2004, Gori and Enquist 2003; available at <http://www.azconservation.org>) was used to identify the extent, distribution, and condition of former and current grasslands that exist across land ownerships and on each National Forest within Arizona. This statewide assessment (which also includes the portions of southwest New Mexico and Mexico that are within the Apache-Highlands Ecoregion; Figure 2-1) was developed through a combination of expert-based mapping and intensive, quantitative field sampling to verify and improve accuracy. Grassland condition was assessed and assigned to condition classes based on native/non-native grass dominance and cover, shrub cover, and erosion severity. For the purposes of this analysis, condition classes were aggregated into five grassland condition types (Table 2-1).

The Arizona Grasslands Assessment was limited to low-elevation grasslands (< 5000 ft.), and so does not address all grasslands (particularly montane grasslands) that exist within Arizona. Also, approximately 32% of grasslands within the state, predominately on Native American Trust Lands, were not assigned to a condition type. Therefore, these areas were excluded from all percentage calculations associated with relative abundance of grassland classes. In addition, this analysis only includes portions of the grassland assessment in Arizona and New Mexico and does not include the Mexican portion of the assessment. Due to differences in the approach and scale used to classify vegetation, the distribution and extent of grasslands identified by the grassland assessment likely vary from other vegetation assessment and mapping projects, such as the SWReGAP. Comparable data were not available for most of New Mexico.

Detailed descriptions of the grassland categories that exist in Arizona and New Mexico (i.e. desert, Great Basin, Colorado Plateau, Plains, and Montane grasslands), their ecology, and general changes from historic conditions were provided by Finch (2004). This resource provides valuable information for understanding the changes in grassland structure and function documented in the Arizona Grassland Assessment.

In Chapter 3, the Arizona Grasslands GIS-based layer (available at <http://www.azconservation.org>) was used, along with the land ownership layer (described above), to identify the distribution and condition of grasslands amongst major landowners and each National Forest in Arizona. In Chapters 4-15, the grasslands layer was overlaid on the administrative boundaries for each National Forest to identify the location and extent of grasslands of varying condition types amongst ranger districts.

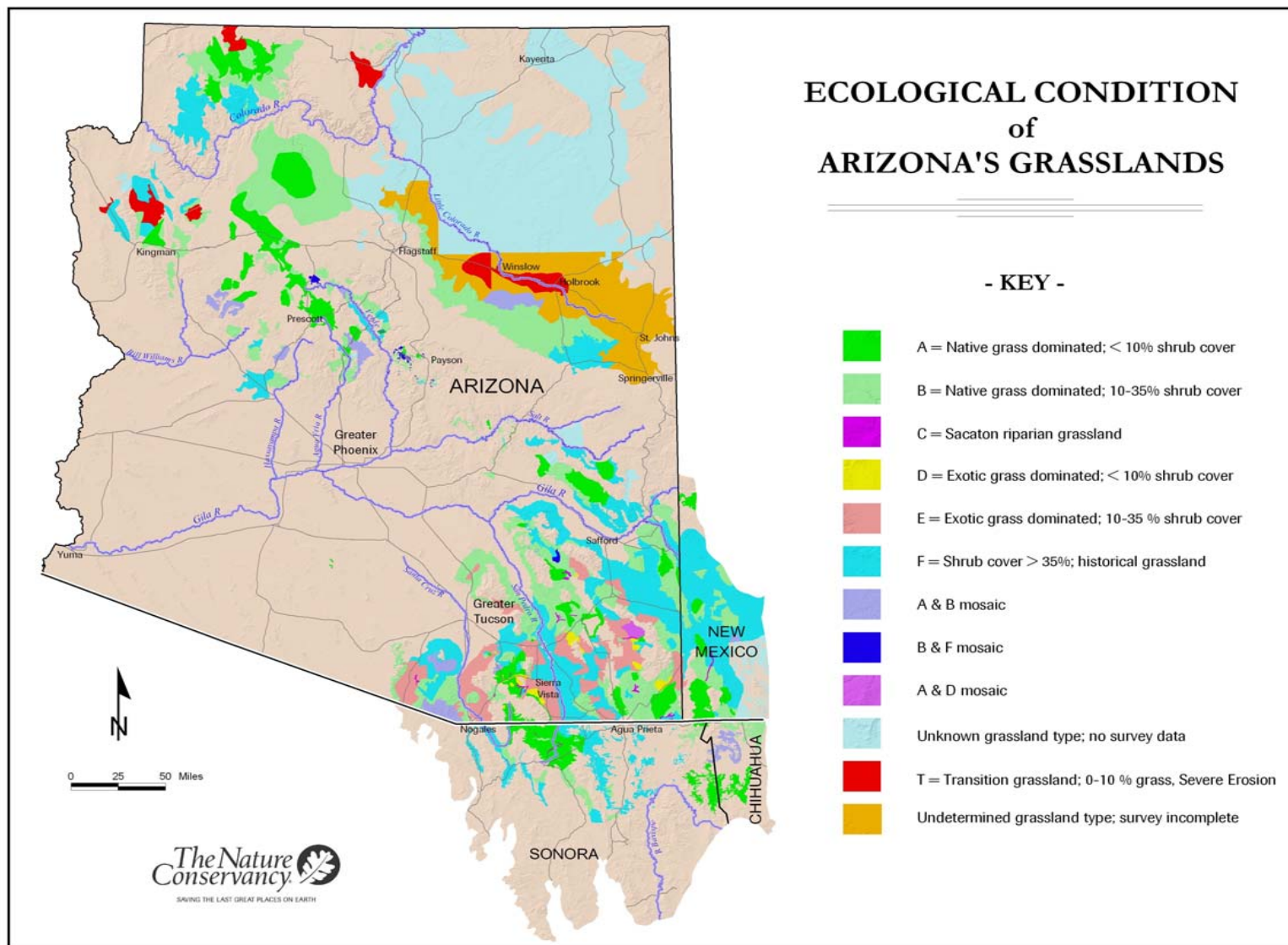


Figure 2-1. The Arizona Statewide Grasslands Assessment (Schussman and Gori 2004, Gori and Enquist 2003) GIS-based layer depicts the condition of grasslands across Arizona, as well as parts of southwest New Mexico and north central Mexico that occur within the Apache Highlands Ecoregion.

Table 2-1. Grassland types identified in the Arizona Grasslands Assessment (Schussman and Gori 2004, Gori and Enquist 2003) based on native/non-native perennial grass dominance and cover, shrub cover, and soil erosion severity.

Grassland Type	Description
Open Native Grassland	A grassland with <10% shrub cover and herbaceous component is predominantly native perennial grasses and herbs.
Restorable (Shrub Invaded) Native Grassland	A grassland with 10-35% total shrub cover and mesquite or juniper cover < 15% whose herbaceous component is predominantly native perennial grasses and herbs.
Non-native Grassland	A grassland with herbaceous component dominated by non-native perennial grasses. Includes both open (<10% shrub cover) and shrub invaded (10-35% total shrub cover of mesquite and juniper cover > 15%) grassland types.
Former Grasslands	A grassland that has been converted to shrub land, with > 15% canopy cover of mesquite and juniper and/or > 35% total shrub cover, and little or no perennial grass cover.
Transition Grasslands	A grassland with <5% canopy cover of perennial grasses and/or severe soil erosion problems.

III. Riparian and Freshwater Systems and Species

The Arizona Statewide Freshwater Assessment (Turner and List, *In Prep*; available at www.azconservation.org) was used to summarize the occurrence and distribution of stream reaches with native fish occurrences across major landowners and National Forests in Arizona. This assessment was developed for use in regional planning and includes occurrence information for 33 native fish species (Table 2-2) in streams across all of Arizona. Point localities for each species from 1975 and later were obtained from a variety of sources, including the Arizona Game and Fish Department's (AGFD) Heritage Data Management System, the SONFISHES database (Fagan and others 2002), US Fish and Wildlife Service (Sponholtz and others 2003), U.S. Forest Service, and the AGFD native fish program. For each species, these point localities were mapped to perennial stream reaches on a 1:100,000 scale linear hydrography layer for Arizona to approximate the extent of occupied habitat. This process accounted for biologically significant breaks in stream continuity, including dams and ephemeral reaches. Additionally, the assessment integrated the distributions for all 33 native fishes into a single geo-spatial data layer that represents the number of native fish with occurrences on stream reaches across Arizona. While this analysis currently includes only Arizona (including the Kaibab, Coconino, Prescott, Tonto, Apache-Sitgreaves National Forests, and the Coronado National Forest in Arizona), a similar data set for New Mexico is currently being developed and results from that analysis may be incorporated into this document .

In Chapter 3, this geo-spatial data was overlaid on landownership information from the Arizona Land Resource Information Service and the New Mexico Resource Geographic Information system (see description above) to determine the distribution (number of stream miles) of stream reaches with varying numbers of native fish species occurrences for nine major landowners and six individual National Forests in Arizona. In areas where streams serve as the boundary between landowners for a distance greater than five miles, one-half of the length of that stream reach was attributed to each landowner.

The Freshwater Assessment data was also used, along with a data layer representing the administrative boundaries of each National Forest, to identify and summarize the distribution of each species on stream reaches within each National Forest (Chapters 4-15). It is recognized that at these relatively fine scales, reaches with identified occurrences of various native fish species in the Freshwater Assessment may differ from current native fish distributions. Thus, each National Forest was given the opportunity to review the information in the Freshwater Assessment to identify stream reaches that differed from known current conditions. These differences are addressed and the information is used to demonstrate the types and magnitude of changes in native fish distributions that have occurred on National Forests within the last 30 years. In addition, information from Olden and Poff (2005) was used, where applicable, to characterize the long-term changes in distributions for native fish that occur on National Forest lands. It is important to note that the stream mile lengths for these analyses, based on Forest boundaries, differ from those presented in Chapter 3, which are based on land ownership information.

Table 2-2. Common names, scientific names, and status under the Endangered Species Act (ESA) for 33 native fishes included in the Arizona State-wide Freshwater Assessment (Turner and List, *In Prep*).

Common Name	Scientific Name	ESA Status ^A
Longfin Dace	<i>Agosia chrysogaster</i>	SC
Mexican Stoneroller	<i>Campostoma ornatum</i>	SC
Desert Sucker	<i>Catostomus clarki</i>	SC
Bluehead Sucker	<i>Catostomus discobolus</i>	
Sonora Sucker	<i>Catostomus insignis</i>	SC
Flannelmouth Sucker	<i>Catostomus latipinnis</i>	SC
Little Colorado Sucker	<i>Catostomus sp.</i>	
Zuni Mountain Sucker	<i>Catostomus yarrowi</i>	
Beautiful Shiner	<i>Cyprinella formosa</i>	LT
Desert Pupfish	<i>Cyprinodon macularius</i>	LE
Machete (Pacific Tenpounder)	<i>Elops Affinis</i>	
Humpback Chub	<i>Gila cypha</i>	LE
Sonora Chub	<i>Gila ditaenia</i>	LT
Bonytail Chub	<i>Gila elegans</i>	LE
Gila Chub	<i>Gila intermedia</i>	PE
Headwater Chub	<i>Gila nigra</i>	
Yaqui Chub	<i>Gila purpurea</i>	LE
Roundtail Chub	<i>Gila robusta</i>	PS
Virgin River Chub	<i>Gila seminuda</i>	LE
Yaqui Catfish	<i>Ictalurus pricei</i>	LT
Virgin Spinedace	<i>Lepidomeda mollispinis mollispinis</i>	PS
Little Colorado Spinedace	<i>Lepidomeda vittata</i>	LT
Spikedace	<i>Meda fulgida</i>	LT
Striped Mullet	<i>Mugil Cephalus</i>	
Apache (Arizona) Trout	<i>Oncorhynchus apache</i>	LT
Gila Trout	<i>Oncorhynchus gilae</i>	LE
Woundfin	<i>Plagopterus argentissimus</i>	LE
Gila Topminnow	<i>Poeciliopsis occidentalis occidentalis</i>	LE
Yaqui Topminnow	<i>Poeciliopsis occidentalis sonoriensis</i>	LE
Colorado Pikeminnow	<i>Ptychocheilus lucius</i>	LE
Speckled Dace	<i>Rhinichthys osculus</i>	PS
Loach Minnow	<i>Tiaroga cobitis</i>	LT
Razorback Sucker	<i>Xyrauchen texanus</i>	LE

^AC = Candidate, LE = Listed Endangered, LT = Listed Threatened, SC= Species of Concern, PS = Partial Status

IV. Plant and Animal Species Richness

The R3 Species Database was used to examine the plant and animal species richness on each Region 3 Forest and the conservation status of these species. The R3 Species Database was developed collaboratively by Region 3 staff, species experts, and The Nature Conservancy to address information needs associated with forest plan revisions. It was compiled from several Regional and Forest level datasets into one database that consists of updated and consistent information across taxa regarding state, federal, non-government, and USFS conservation statuses, and identifies the National Forest(s) a species inhabits. The R3 Species Database incorporates information on all terrestrial and aquatic vertebrates that are known to inhabit Region 3 National Forests. It also includes known crustacean, clam, insect, plant and snail species that are of conservation concern. Table 2-3 lists the taxonomic groups and species' attributes included in the R3 Species Database. More information regarding the R3 Species Database can be found at <http://www.azconservation.org>.

Table 2-3. List of taxa and species' attributes included in the R3 Species Database. The R3 Species Database includes all amphibian, bird, fish, mammal, and reptile species that are known to occur on Region 3 National Forest Service lands, and species of conservation concern for crustaceans, clams, insects, plants and snails.

The R3 Species Database Fields

- General Taxonomic Group
- NatureServe Unique Identifier Number
- NatureServe Scientific Name
- Synonyms
- NatureServe Common Name
- Other Common Names
- NatureServe Global Conservation Status (G-rank)
- NatureServe Subnational Conservation Status (S-rank) for Arizona
- NatureServe Subnational Conservation Status (S-rank) for New Mexico
- NatureServe Subnational Conservation Status (S-rank) for Oklahoma
- NatureServe Subnational Conservation Status (S-rank) for Texas
- Federal Listing Status under Endangered Species Act
- Arizona State Status (Arizona Native Plant Law 1983, Wildlife of Special Concern in Arizona 1996)
- New Mexico State Status under Wildlife Conservation Act (1978) and Endangered Plant Species Act (1985)
- Oklahoma State Status of Threatened, Endangered and Species of Special Concern
- Texas State Status of threatened fish and wildlife
- U.S. Forest Service Region 3 Sensitive Species (Updated 2000)
- U.S. Forest Service Region 3 Proposed Sensitive Species (2005)
- U.S. Fish and Wildlife Service Birds of Conservation Concern
- Partners in Flight Watch List
- Species Occurrence on each National Forest in Region 3

Conservation status information for the R3 Species Database was gathered from USFS data as well as from NatureServe, U.S. Fish and Wildlife Service, Arizona Game and Fish Department, New Mexico Department of Game and Fish, Oklahoma Department of Wildlife and Conservation, Texas Parks and Wildlife Department, and Partners in Flight. It is important to note that nomenclature (NatureServe is the standard used in the database) and conservation statuses can change over time. Data regarding species presence by National Forest were based on datasets maintained by USFS personnel and were reviewed by biologists and other resource staff on each Region 3 Forest. Because the accuracy of these data is dependent upon the quality of the source datasets and the review by a limited number of personnel in each Forest, data gaps may exist in the R3 Species Database.

Because the R3 Species Database was developed specifically for Region 3 National Forests, it was not possible to summarize species information across landowners for Chapter 3. However, information in the R3 Species Database was used to summarize plant and animal information for each Region 3 Forest and National Grasslands in Chapters 4-15. Additionally, the species that occur on each forest, along with the associated conservation status attributes, were included as an appendix within each individual Forest chapter.

Species Richness — Occurrence information from the R3 Species Database was used to identify the numbers of species, by taxon, that occur on each National Forest.

Federally listed threatened, endangered, and candidate species — Under the Endangered Species Act (1973) the U.S. Fish and Wildlife Service designates a suite of species as federally threatened or endangered. Also of importance are those species that are currently being considered for the status of threatened or endangered (including candidate or proposed species). The R3 Species Database was used to determine the federally listed endangered, threatened, candidate or proposed species (status determined as of 1 May 2005) that inhabit each Region 3 National Forest.

Arizona, New Mexico, Oklahoma, and Texas state conservation status — Included in the R3 Species Database are the Arizona, New Mexico, Oklahoma, and Texas state conservation statuses for plant and animal species. The designations for each state are:

- In Arizona, Wildlife of Special Concern (WSC) status may be assigned to species whose occurrence is or may be at risk in the state, as described by the Arizona Game and Fish Department (1996). WSC status does not include plant species. The Arizona Department of Agriculture assigns special state status for plant species under the Arizona Native Plant Law (1993) which includes: highly safeguarded (HS), salvage restricted (SR), export restricted (ER), salvage assessed (SA), and harvest restricted (HR).
- The New Mexico Game and Fish Department designates special state status to both wildlife and plant species as threatened or endangered.
- The Oklahoma Department of Wildlife and Conservation assigns species with the rank of endangered, threatened, or of special concern.
- Texas Parks and Wildlife Department considers fish or wildlife indigenous to Texas endangered if listed on: (1) the United States List of Endangered Native Fish and Wildlife; or (2) the list of fish or wildlife threatened with statewide extinction as filed by the director of the department.

The R3 Species Database was used to identify, by taxon, the numbers of species that have special state conservation status as of 1 May 2005, that occur on each National Forest.

NatureServe global conservation status ranking — The R3 Species Database includes NatureServe global rankings that reflect the conservation status of species from a global perspective. These ranks are primarily based on three biological attributes: the number of species occurrences; the total overall abundance of the species; and the overall size of the geographic range of the species (Natural Heritage New Mexico 2005). Global conservation status rankings are determined by NatureServe based on data provided by Natural Heritage Programs and Conservation Data Centers. The global conservation status rankings are: GX = presumed extinct; GH = possibly extinct; G1 = critically imperiled; G2 = imperiled; G3 = vulnerable; G4 = apparently secure; G5 = secure; GNR = not ranked; GU = unrankable; T = infraspecific taxon (subspecies, race, variety). The numbers of species by taxon occurring on each National Forest and assigned to each global conservation status ranking as of 1 May 2005 were identified.

NatureServe subnational conservation status ranking — The R3 Species Database incorporates NatureServe subnational rankings for Arizona, New Mexico, Oklahoma, and Texas for species that have rankings assigned to them. The NatureServe subnational conservation status ranking reflects the conservation status of a species from a local perspective, characterizing the relative rarity or risk of a species' population within each state. Rankings are based on the estimated or actual number of extant occurrences of the species within a state and other aspects such as threats, trends and abundance (Natural Heritage New Mexico 2005). The subnational conservation status rankings are: SX = presumed extirpated; SH = possibly extirpated; S1 = critically imperiled; S2 = imperiled; S3 = vulnerable; S4 = apparently secure; S5 = secure; SNA = not applicable; SNR = not ranked; SU = unrankable. Some species in the R3 Species Database have a subnational conservation status ranking from one or more states (Arizona, New Mexico, Oklahoma, and Texas), while some species do not have a subnational conservation status ranking from any state. The numbers of species, by taxon, assigned to each subnational conservation status as of 1 May 2005 were identified.

Potential Species-of-Concern — According to the interim directives published in the Federal Register on March 23, 2005 (70 Fed. Reg. 14637), which supplement the NFMA planning regulations (70 Fed. Reg. 1023), each National Forest may consider a category of species called "species-of-concern" as part of the new forest plans. The interim directives suggest determining species-of-concern by their NatureServe Global conservation rank. Any species with a NatureServe global conservation rank of G1, G2, G3, T1, T2, or T3 and not listed as federally endangered or threatened, may be considered a species-of-concern. Federally designated candidate or proposed species may also be considered species-of-concern. The R3 Species Database was used to identify potential species-of-concern for each Region 3 National Forest using the criteria listed above.

Potential Species-of-Interest — Another category of species addressed in the interim directives is species-of-interest. According to the sustainability directive in the Forest Service Handbook (FSH 1909.12 chapter 40) that supplements the new NFMA planning regulations, this category may include state-listed threatened and endangered species; birds on the U.S. Fish and Wildlife

Service's "Birds of Conservation Concern National Priority" list; S1 and S2 ranked species in the NatureServe ranking system; and other species of regional or local concern due to significant threats, declining populations, or rarity (FSH 43.22b). For this analysis, if a National Forest occurs in one state, the state conservation status from that state was considered. If a National Forest occurs in more than one state, species that have special state conservation status in any of those states were included as a potential species-of-interest. Based on these criteria, a suite of potential species-of-interest were identified for each Region 3 National Forest, using information from the R3 Species Database. We did not include 'other species of regional or local concern due to significant threats, declining populations, or rarity' as suggested in the interim directives, due to the subjective nature of this determination. Species listed as federally threatened or endangered, or included in species-of-concern were not included as potential species-of-interest.

Birds of conservation concern — In 2002, the U.S. Fish and Wildlife Service Division of Migratory Bird Management identified 131 bird species and subspecies as Birds of Conservation Concern for those species that were likely to become federally threatened or endangered under the Endangered Species Act if conservation measures were not taken. The R3 Species Database was used to identify the bird species with this designation for each National Forest.

Partners in Flight Watch List — Partners in Flight (PIF), a cooperative effort involving governmental agencies and non-governmental organizations dedicated to the conservation of birds that inhabit terrestrial habitats, developed a Watch List that contains bird species whose populations are thought to be of management concern and are believed to be in need of monitoring. The PIF Watch List consists of three categories of conservation status for bird species, including: species with multiple causes for concern across their entire range; species that are moderately abundant or widespread with declines or high threats; and species with restricted distribution or low population size. For more information about PIF and their Watch List refer to the website at <http://www.partnersinflight.org/>. The R3 Species Database was used to identify the bird species on the PIF Watch List as of 1 May 2005 for each National Forest.

Accidental species in the R3 Species Database — The R3 Species Database includes several species of birds that are designated as occurring on one or more Region 3 National Forest, but are considered 'accidental' according to The Sibley Guide to Birds (2001) and NatureServe Explorer (<http://www.natureserve.org/explorer/>). Accidental species are those thought to be out of their normal distributional range for the species' known over-wintering or breeding grounds, or migratory path. Because it is unlikely that more than a few individuals of these species occur on a National Forest at any given time, analyses in this report did not include accidental species.

Extirpated Species – Species that are known to be extirpated on individual Forests are not included in the R3 Species Database, but are identified in the individual Forest chapters. This information is based on species experts, forest biologists, scientific literature and wildlife databases that include NatureServe Explorer (<http://www.natureserve.org/explorer/>) and Biota Information System of New Mexico (<http://fwie.fw.vt.edu/states/nm.htm>).

V. Ecoregional Assessment Conservation Areas and Conservation Targets

The results of eight ecoregional assessments (Bell and others 1999, 2004 Marshall and others 2000, 2004, Neely and others 2001, The Nature Conservancy 2001, 2005, Tuhy 2002) were used to identify the extent and distribution of conservation areas across land ownerships in Arizona and New Mexico. Ecoregional assessments are science-based efforts to identify the minimum set of areas (conservation areas) on the landscape that are necessary to maintain the biological diversity of the ecoregion.

Ecoregions are large, contiguous units of land or water defined by ecological and environmental elements, rather than geo-political boundaries, and typically contains geographically distinct assemblages of species, natural communities, and environmental conditions. Because ecoregions typically include large proportions of ecosystem, community, and species distributions, they are useful for conservation planning. Ecoregional assessments rely on a comprehensive scientific analysis to identify conservation areas sufficient in size and distribution to maintain the biological diversity of the entire ecoregion. As an initial step, assessments identify conservation targets, a subset of organisms and ecological systems that comprehensively represent the ecoregion's biological diversity. Targets include ecological systems, typically represented by plant communities and supporting ecological processes, and a broad range of species representing major taxonomic groups, which often serve as surrogates for other species. For each conservation target, a conservation goal is determined that defines the number, spatial distribution, and spatial extent of viable occurrences of the target necessary to maintain its existence. An iterative process relying on computer software and expert review was used to identify a suite of areas that most efficiently meet the conservation goals for all conservation targets within the ecoregion. These conservation areas, collectively called a conservation portfolio, represent the most current and scientifically robust hypotheses on the magnitude and distribution of areas on the landscape necessary to protect the biodiversity of the region.

In general, ecoregional assessments serve several conservation, management and scientific purposes, including:

1. A spatial hypothesis on how to maximize the viability of a region's native species and ecological systems.
2. A spatial delineation of the areas where land-uses and land management activities should be evaluated to identify and minimize potential adverse effects to the viability of species and ecological systems.
3. A spatial delineation of priority areas that land managers and others interested in promoting conservation should evaluate first to ensure that disturbance processes that perpetuate native ecological systems (e.g., fire, flooding) are maintained at a scale, frequency, and intensity that falls within the historical range of variation.
4. A network of cross-jurisdictional priorities that could serve as a basis for collaboration and the use of limited resources to maximize conservation values.

While nine ecoregional assessments overlap Arizona and New Mexico (Figure 2-2), information from eight ecoregions was synthesized as part of this analysis. The Central Shortgrass Prairie Ecoregional Assessment (The Nature Conservancy 1998), which overlaps a small portion of

northeast New Mexico (not including any National Forest lands), was not included in this analysis. As part of a regional data rollup effort, The Nature Conservancy merged conservation area information from six individual assessments (Apache Highlands, Arizona-New Mexico Mountains, Colorado Plateau, Mojave Desert, Sonoran Desert, and the Southern Rocky Mountains) into a single regional geo-spatial data layer (<http://www.azconservation.org>). This dataset includes conservation area boundaries and attributes for the conservation targets that occur within each conservation area in those ecoregions. The assessments for Chihuahuan Desert Ecoregion, which overlaps a small part of the Lincoln National Forest, the Southern Shortgrass Prairie Ecoregion, which includes portions of the Santa Fe National Forest and Cibola National Grasslands, were included individually.

Data from the ecoregional assessments were used, along with the land ownership GIS-based layer and National Forest boundary layer (see descriptions above), to identify the extent and distribution of overlap of conservation areas and major landowners (Chapter 3) and each Forest in Region 3 (Chapters 4 - 15). Additionally, the individual targets associated with each conservation area were identified for each Forest. To determine how conservation areas overlap with current land-use designations on each National Forest, conservation areas were overlaid with designated wilderness areas, inventoried roadless areas, and other areas with special designations (e.g. research natural areas, zoological-botanical areas).

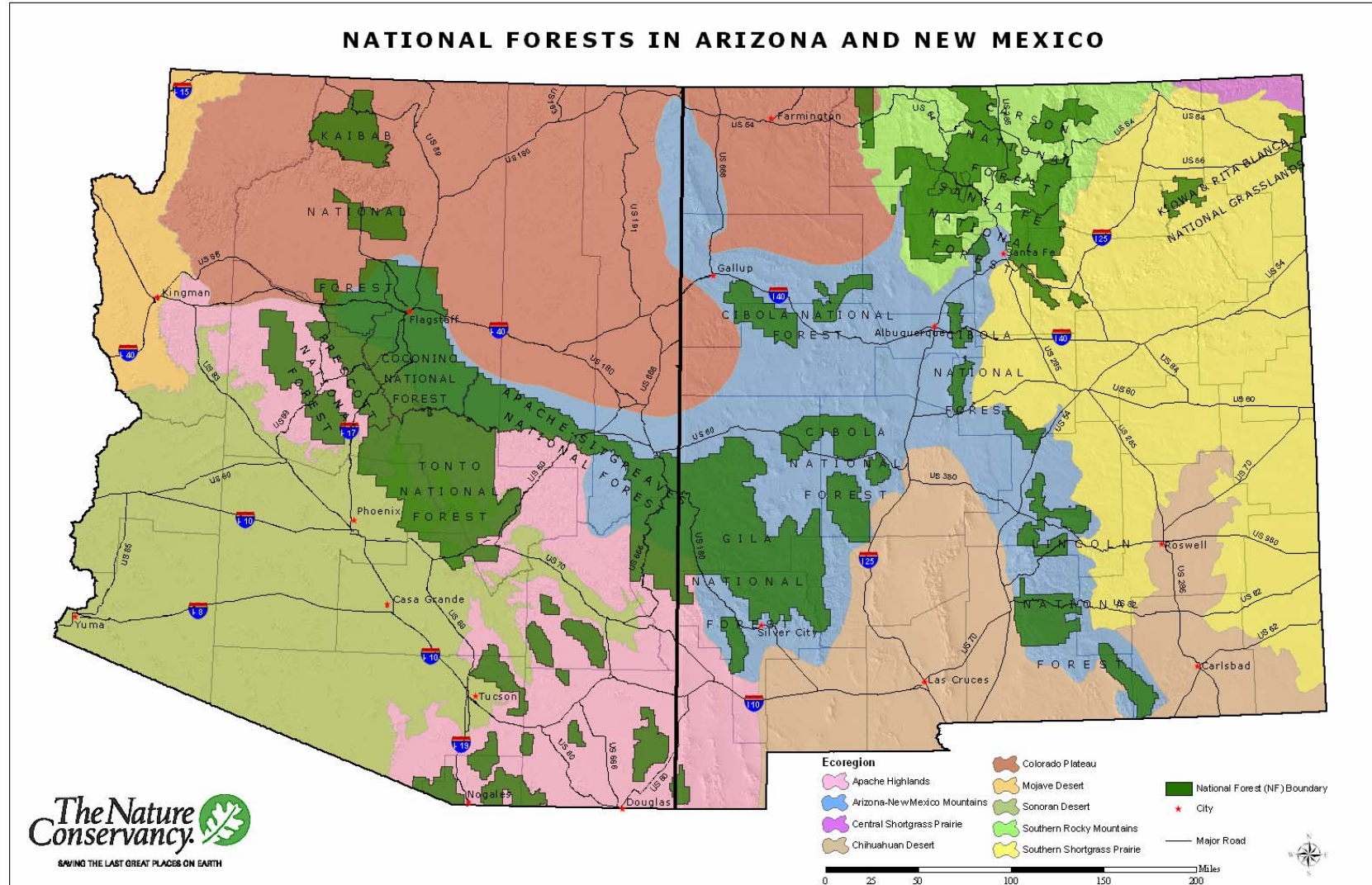


Figure 2-2. Overlap of The Nature Conservancy ecoregions and U.S. Forest Service Region 3 lands in Arizona and New Mexico.

References

- Arizona Game and Fish Department. March 16, 1996. Wildlife of Special Concern in Arizona (Public Review DRAFT). Phoenix, AZ, 85023-4399.
- Bell, G., Baumgartner, J., Humke, J., Laurenzi, A., McCarthy, P., Mehlhop, P., Rich, K., Silbert, M., Smith, E., Spicer, B., Sullivan, T., and Yanoff, S. 1999. Ecoregion Conservation Analysis of the Arizona-New Mexico Mountains. Prepared by The Nature Conservancy with support from agency and institutional partners. 151 pp. Document available at <http://www.azconservation.org>.
- Bell, G.P., Yanoff S., Cotera, M., Guadarrama, E., Brenner, J., Arango, A.M., García Garza, M.E., Sullivan, T., Najera, S., Gronemeyer, P., Weigel, J., Karges, J., McCreedy, R., Mehlman, D., Bergan, J., King, J., Gallyoun, M., Certain, D.L., Potts, R., Wrinkle, J., Bezaury, J., Arias, H.M., Atchley Montoya, J., Parra, I.E., Muldavin, E., Neville, T., and Kittel, G. 2004. Ecoregional Conservation Assessment of the Chihuahuan Desert. Pronatura Noreste, Monterrey, MX, The Nature Conservancy, Santa Fe, NM, World Wildlife Fund, Chihuahua, MX
- Brown, D. E., Lowe, C. H. and Pase, C. P. 1980. A digitized systematic classification for ecosystems with an illustrated summary of natural vegetation of North America. USDA Forest Service, General Technical Report RM-73.
- Fagan, W.F., P.J. Unmack, C. Burgess, and W.L. Minckley. 2002. Rarity, fragmentation, and extinction risk in desert fishes. *Ecology* 83(12): 3250-3256.
- Finch, D. M., Editor. 2004. Assessment of grassland ecosystem conditions in the Southwestern United States. Volume 1. Gen. Tech. Rep. RMRS-GTR-135-vol. 1. Fort Collins, CO: U.S. Department of Agriculture, Forest Service, Rocky Mountain Research Station. 167 p.
- Gori, D.F., and C.A.F. Enquist. 2003. An assessment of the spatial extent and condition of grasslands in central and southern Arizona, southwestern New Mexico, and Northern Mexico. Prepared by The Nature Conservancy, Arizona Chapter. 28 pp.
- Marshall, R.M., Anderson, S., Batcher, M., Comer, P., Cornelius, S., Cox, R., Gondor, A., Gori, D., Humke, J., Aguilar, R.P., Parra, I.E., and Schwartz, S. 2000. An Ecological analysis of conservation priorities in the Sonoran Desert ecoregion. Prepared by the Nature Conservancy Arizona Chapter, Sonoran Institute, and Instituto del Medio Ambiente y el Desarrollo Sustentable del Estado de Sonora with support from Department of defense Legacy Program, Agency and Institutional partners. 146 pp. Document available at <http://www.azconservation.org>.

Marshall, R.M., Turner, D., Gondor, A., Gori, D., Enquist, C., Luna, G., Aguilar, R.P., Anderson, S., Schwartz, S., Watts, C., Lopez, E., and Comer, P. 2004. An Ecological analysis of conservation priorities in the Apache Highlands ecoregion. Prepared by The Nature Conservancy of Arizona, Instituto del Medio Ambiente y el Desarrollo Sustentable del Estado de Sonora, agency and institutional partners. 152 pp. Document available at <http://www.azconservation.org>.

Neely, B., Comer, P., Moritz, C., Lammert, M., Rondeau, R., Pague, C., Bell, G., Copeland, H., Humke, J., Spackman, S., Schulz, T., Thoebold, D., Valutis, L. 2001. Southern Rocky Mountains: An Ecoregional Assessment and Conservation Blueprint. Prepared by The Nature Conservancy with support from U.S. Forest Service, Rocky Mountain Region, Colorado Division of Wildlife, and Bureau of Land Management. 354 pp. . Document available at <http://www.azconservation.org>.

Natural Heritage New Mexico. 2005. <http://nmnhp3.unm.edu/>

Olden, J.D. and Poff, N.L. 2005. Long-term trends of native and non-native fish faunas in the American Southwest. *Animal Biodiversity and Conservation*, 28.1:75-89.

Schussman, H. and Gori, D.F. 2004. An ecological assessment of the Bureau of Land Management's Current Fire Management Plans: Materials and Recommendations for future fire planning. The Nature Conservancy, Tucson, Arizona.

The Nature Conservancy. 2001. Ecoregion-based conservation in the Mojave Desert. Prepared by The Nature Conservancy of Nevada with support from agency and institutional partners. 332 pp. Document available at <http://www.azconservation.org>.

The Nature Conservancy. 2005. DRAFT: A Biodiversity and Conservation Assessment for the Southern Shortgrass Prairie Ecoregion. Southern Shortgrass Prairie Ecoregional Planning Team. The Nature Conservancy. San Antonio, TX.

The Nature Conservancy. 2005. R3 Species Database. Information available at <http://www.azconservation.org>.

Tuhy, J.S., P. Comer, D. Dorfman, M. Lammert, J. Humke, B. Cholvín, G. Bell, B. Neely, S. Silbert, L. Whitham, B. Baker, The Nature Conservancy, and The Colorado Plateau Ecoregional Planning Team. 2002. A Conservation assessment of the Colorado Plateau ecoregion. Prepared by The Nature Conservancy of Utah with support from agency and institutional partners. 110 pp. + appendices. Document available at <http://www.azconservation.org>.

Turner, D. S. and List, M. In Prep. Mapping Arizona's native fish distributions: a tool for conservation analysis.

U.S. Fish and Wildlife Service. 2002. Birds of Conservation Concern 2002. Division of Migratory Bird Management, Arlington, VA. 99 p.

Appendix 2-A: Potential Natural Vegetation Types (PNVTs) cross-referenced to Southwest Regional GAP

PNVT (Number of Land Cover Types)	SWReGAP, OK-GAP, and TX-GAP Land Cover Types
Alpine and tundra (3)	Rocky Mountain Alpine Bedrock and Scree Rocky Mountain Alpine Fell-Field Rocky Mountain Dry Tundra
Aspen forest and woodland (2)	Inter-Mountain West Aspen-Mixed Conifer Forest and Woodland Rocky Mountain Aspen Forest and Woodland
Barren (2)	Bare Soil Barren Lands, Non-specific
Cottonwood willow riparian forest (7)	Western Bottomland Forests Western Great Plains Riparian Woodland and Shrubland Invasive Southwest Riparian Woodland and Shrubland North American Warm Desert Riparian Mesquite Bosque Temporary Flooded Cold-Deciduous Woodland Temporary Flooded Microphyllous Shrublands Temporary Flooded Temperate Grasslands with Sparse Cold-Deciduous Woodlands
Desert communities (15)	Chihuahuan Mixed Salt Desert Scrub Chihuahuan Stabilized Coppice Dune and Sand Flat Scrub Chihuahuan Succulent Desert Scrub Mojave Mid-Elevation Mixed Desert Scrub North American Warm Desert Active and Stabilized Dune North American Warm Desert Badland North American Warm Desert Bedrock Cliff and Outcrop North American Warm Desert Pavement North American Warm Desert Playa North American Warm Desert Volcanic Rockland North American Warm Desert Wash Sonora-Mojave Creosotebush-White Bursage Desert Scrub Sonora-Mojave Mixed Salt Desert Scrub Sonoran Mid-Elevation Desert Scrub Sonoran Paloverde-Mixed Cacti Desert Scrub
Disturbed/altered (2)	Recently Burned Recently Mined or Quarried
Gallery coniferous riparian forest (1)	Rocky Mountain Sub-alpine-Montane Riparian Woodland
Great Basin / Colorado Plateau grassland and steppe (16)	Colorado Plateau Blackbrush-Mormon-tea Shrubland Colorado Plateau Mixed Bedrock Canyon and Tableland (not with Mixed Conifer) Inter-Mountain Basins Greasewood Flat Inter-Mountain Basins Juniper Savanna Inter-Mountain Basins Mat Saltbush Shrubland Inter-Mountain Basins Mixed Salt Desert Scrub

PNVT (Number of Land Cover Types)	SWReGAP, OK-GAP, and TX-GAP Land Cover Types
	Inter-Mountain Basins Montane Sagebrush Steppe Inter-Mountain Basins Playa Inter-Mountain Basins Semi-Desert Grassland Inter-Mountain Basins Semi-Desert Shrub Steppe Inter-Mountain Basins Shale Badland Inter-Mountain Basins Volcanic Rock and Cinder Land Inter-Mountain Basins Wash Invasive Annual and Biennial Forbland Invasive Annual Grassland Southern Colorado Plateau Sand Shrubland
Great Plains grassland (24)	Annual Graminoid or Forb Vegetation Extremely Xeromorphic Deciduous Shrubland Grama – Buffalograss Prairie Gypsum Grasslands Intermittently Flooded Temperate or Subpolar Grassland Lowland Mixed Evergreen – Drought Deciduous Shrubland Medium – Tall Bunch Temperate or Subpolar Grassland Microphyllous Evergreen Shrubland Midgrass Prairie Midgrass Sand Prairie Midgrass Sandsage Prairie Sandsage Prairie Sandsage Savanna Semi-permanently Flooded Temperate or Subpolar Grassland Shinnery Oak Shrubland Short Sod Temperate or Subpolar Grassland Southern Rocky Mountain Juniper Woodland and Savanna Tall Sod Temperate Grasslands Temperate or Subpolar Grassland with a Sparse Shrub Layer Western Great Plains Cliff and Outcrop Western Great Plains Foothill and Piedmont Grassland Western Great Plains Mesquite Woodland and Shrubland Western Great Plains Sandhill Shrubland Western Great Plains Shortgrass Prairie
Interior chaparral (4)	Coahuilan Chaparral Great Basin Semi-Desert Chaparral Mogollon Chaparral Rocky Mountain Gambel Oak-Mixed Montane Shrubland (Not with Mixed Conifer)
Madrean encinal woodland (2)	Madrean Encinal Madrean Pinyon-Juniper Woodland
Madrean pine-oak woodland (1)	Madrean Pine-Oak Forest and Woodland
Mixed broad leaf deciduous riparian forest (3)	North American Warm Desert Riparian Woodland and Shrubland Rocky Mountain Bigtooth Maple Ravine Woodland Rocky Mountain Lower Montane Riparian Woodland and Shrubland
Mixed conifer forest (5)	Madrean Upper Montane Conifer-Oak Forest and Woodland

PNVT (Number of Land Cover Types)	SWReGAP, OK-GAP, and TX-GAP Land Cover Types
	Recently Logged Areas Rocky Mountain Cliff and Canyon Rocky Mountain Montane Dry-Mesic Mixed Conifer Forest Rocky Mountain Montane Mesic Mixed Conifer Forest and Woodland
Montane grassland (1)	Rocky Mountain Sub-alpine Mesic Meadow
Montane Willow Riparian Forests (2)	North American Warm Desert Lower Montane Riparian Woodland Rocky Mountain Sub-alpine-Montane Riparian Shrubland
No Value (1)	No Value
Oklahoma Oak Woodland (1)	Eastern Red Cedar – Oak Woodland
Pinyon-juniper woodland (6)	Colorado Plateau Pinyon-Juniper Shrubland Colorado Plateau Pinyon-Juniper Woodland Great Basin Pinyon-Juniper Woodland Recently Chained Pinyon-Juniper Areas Rocky Mountain Lower Montane-Foothill Shrubland (Not with Montane Conifer) Southern Rocky Mountain Pinyon-Juniper Woodland
Ponderosa pine (1)	Southern Rocky Mountain Ponderosa Pine Woodland
Sagebrush shrubland (3)	Colorado Plateau Mixed Low Sagebrush Shrubland Inter-Mountain Basins Active and Stabilized Dune Inter-Mountain Basins Big Sagebrush Shrubland
Semi-desert grasslands (8)	Apacherian-Chihuahuan Mesquite Upland Scrub Apacherian-Chihuahuan Piedmont Semi-Desert Grassland Chihuahuan Creosotebush, Mixed Desert and Thorn Scrub Chihuahuan Gypsophilous Grassland and Steppe Chihuahuan Sandy Plains Semi-Desert Grassland Chihuahuan-Sonoran Desert Bottomland and Swale Grass Invasive Perennial Grassland Madrean Juniper Savanna
Shinnery Oak Shrubland (1)	Shinnery Oak Shrubland
Spruce-fir forest (4)	Rocky Mountain Lodgepole Pine Forest Rocky Mountain Sub-alpine Dry-Mesic Spruce-Fir Forest Rocky Mountain Sub-alpine Mesic Spruce-Fir Forest and Rocky Mountain Sub-alpine-Montane Limber-Bristlecone
Sub-alpine grassland (1)	Southern Rocky Mountain Montane-Sub-alpine Grassland
Texas Oak Woodland (2)	Cold Deciduous Woodland Temperate Broad-leaved Evergreen Shrubland
Texas Pinyon-Juniper (1)	Round Crowned Temperate or Subpolar Needle-leaved Evergreen Woodland

PNVT (Number of Land Cover Types)	SWReGAP, OK-GAP, and TX-GAP Land Cover Types
Urban and agricultural area (7)	Agriculture Crop – Warm Season Cropland (irrigated, row, herbaceous, etc.) Developed, Medium - High Intensity Developed, Open Space - Low Intensity Improved/Introduced Pasture – Warm Season Residential/ Industrial
Water (5)	Lake/Reservoir Open Water Pond Riverine Water
Wetland/cienega (4)	North American Arid West Emergent Marsh Rocky Mountain Alpine Wet Meadow Western Great Plains Saline Depression Wetland Wetland

Appendix 2-B: Descriptions of potential natural vegetation types (PNVTs).

Alpine and Tundra – Alpine conditions begin around 10,600 ft. Alpine areas are typically barren with sparse vegetation including grasses, forbs, lichens and low shrubs. Unstable substrates, exposure to high winds, and short growing season make it difficult for plants to establish and grow in these areas. Barren areas include rocky outcroppings, scree slopes, and open fell-fields. Open fell-fields may include the following species: mountain sandwort (*Arenaria capillaries*), black and white sedge (*Carex albonigra*), Payson's sedge (*Carex paysonis*), Ross's avens (*Geum rossii*), Bellardi bog sedge (*Kobresia myosuroides*), twinflower sandwort (*Minuartia obtusiloba*), Asian forget-me-not (*Myosotis asiatica*), nailwort (*Paronychia pulvinata*), wherry (*Phlox pulvinata*), creeping sibbaldia (*Sibbaldia procumbens*), and moss campion (*Silene acaulis*). Within the alpine region, tundra can be found on gradual to moderate slopes, flat ridges, valleys, and basins, where there is fairly stable soil. The tundra system is typically characterized by low-growing, perennial graminoids and forbs. Rhizomatous, sod-forming sedges are the dominant graminoids, and prostrate and mat-forming plants with thick rootstocks or taproots characterize the forbs. Dominant species include sagebrush (*Artemisia arctica*), sedges (*Carex* spp.), tufted hairgrass (*Deschampsia caespitosa*), fescue grasses (*Festuca* spp.), Ross's avens (*Geum rossii*), Bellardi bog sedge (*Kobresia myosuroides*), wherry (*Phlox pulvinata*), and alpine clover (*Trifolium dasyphyllum*).

Aspen Forest and Woodland – Aspen forest and woodlands are found in montane and sub-alpine zones at elevations ranging from approximately 5,000 to 10,000 ft., but occasionally at lower elevations in some areas. These upland forests and woodlands are dominated by quaking aspen (*Populus tremuloides*) and may or may not have a significant conifer component, depending upon successional status. The understory structure may have shrubs and an herbaceous layer, or just an herbaceous layer. The herbaceous layer may be dense or sparse, dominated by graminoids or forbs. Some of the species typically found associated with aspen include Arizona peavine (*Lathyrus arizonica*), meadow rue (*Thalictrum fendleri*), deer's ears (*Swertia radiata*), yarrow (*Achillea lanulosa*), violet (*Viola canadensis*), paintbrush (*Castilleja* spp.), arnica (*Arnica montanum*), and several grasses and sedges (*Poa* spp. and *Carex* spp.). Distribution of this PNVT is limited by several factors including soil type, adequate soil moisture required to meet its high evapotranspiration demand, the length of the growing season or low temperatures, and major disturbances that clear areas of vegetation and stimulate root sprouting and colonization.

Barren – Areas where there is less than approximately 15% vegetation cover and accumulation of earthen materials.

Desert Communities – This PNVT spans several types of desert communities, and desert provinces including the Sonoran, Chihuahuan, Great Basin and Mojave. Vegetation types and density will vary with geographic location, precipitation, and topography. Some areas within this PNVT may be barren with an abundance of sand, rock, gravel, scree or talus. Other areas may have sparse to dense vegetation cover that includes succulent species, desert grasses, desert scrub, and some herbaceous cover. Some species occurring in desert communities include: catclaw acacia (*Acacia greggii*), triangleleaf bursage (*Ambrosia deltoidea*), white bursage (*Ambrosia dumosa*), mesquite (*Prosopis* spp.), desert ironwood (*Olneya tesota*), saltbush (*Atriplex* spp.), creosote (*Larrea tridentata*), iodine bush (*Allenrolfea occidentalis*), splitleaf brickellia (*Brickellia laciniata*), desert broom (*Baccharis sarothroides*), desert willow (*Chilopsis linearis*), Apache plume (*Fallugia paradoxa*), cheesebush (*Hymenoclea salsola*), barrel cactus (*Ferocactus* spp.), hedgehog cacti (*Echinocereus* spp.), cholla and prickly pear (*Opuntia* spp.) saguaro (*Carnegiea gigantea*), salt grass (*Distichlis spicata*), rice grasses (*Oryzopsis* spp.), and dropseed grasses (*Sporobolus* spp.).

Disturbed/Altered – Areas that are barren or have relatively low vegetation cover due to some form of human alteration or management regime.

Gallery Coniferous Riparian Forest – Found at montane to sub-alpine elevations (5,000 to 11,000 ft) in the Rocky Mountains and Sierra Madre Occidental, this “canyon bottom forest” system contains many of the woody species that occur in the conifer and aspen woodlands adjacent to montane streams. This PNVT experiences periodic flooding and high water tables. Dominant tree species typically include sub-alpine fir (*Abies lasiocarpa*), Engelmann spruce (*Picea engelmannii*), Douglas-fir (*Pseudotsuga menziesii*), blue spruce (*Picea pungens*), quaking aspen (*Populus tremuloides*), narrowleaf cottonwood (*Populus angustifolia*), bigtooth maple (*Acer gradidentatum*); box elder (*Acer negundo*), alder (*Alnus oblongifolia*), willows (*Salix* spp.), Gambel oak (*Quercus gambelii*), Ponderosa pine (*Pinus ponderosa*), and Rocky Mountain juniper (*Juniperus scopulorum*).

Great Basin / Colorado Plateau Grassland and Steppe – In general, this PNVT is found at lower elevations with vegetation coverage consisting of mostly grasses and interspersed shrubs. Grass species may include but are not limited to: Indian ricegrass (*Achnatherum hymenoides*), threeawn spp. (*Aristida* spp.), blue grama (*Bouteloua gracilis*), fescue spp. (*Festuca* spp.), needle and thread grass (*Hesperostipa comata*), spike fescue (*Leucopoa kingii*), *Muhlenbergia* spp., James’ galleta (*Pleuraphis jamesii*), and Sandberg bluegrass (*Poa secunda*). Shrub species may include but are not limited to: sagebrush (*Artemisia tridentata* spp.), saltbush (*Atriplex* spp.), *Ephedra*, snakeweed (*Gutierrezia*), winterfat (*Krascheninnikovia lanata*), one-seeded juniper (*Juniperus monosperma*), and wax currant (*Ribes cereum*).

Great Plains Grassland -- This PNVT is characterized by mixed grass to tall grass prairie found on moderate to gentle slopes. Rain, temperature and soils limit this PNVT to lower elevations. This PNVT is mostly dominated by one or some of the following species: big bluestem (*Andropogon gerardii*), little bluestem (*Schizachyrium scoparium*), mountain muhly (*Muhlenbergia montana*), green needlegrass (*Nassella viridula*), western wheatgrass (*Pascopyrum smithii*), sand dropseed (*Sporobolus cryptandrus*), blue grama (*Bouteloua gracilis*), needle and thread grass (*Hesperostipa comata*), or New Mexico feathergrass (*Hesperostipa neomexicana*). This PNVT may also include areas that are dominated by low cover grasses and forbs.

Interior Chaparral – This PNVT is typically found on mountain foothills and lower slopes where low-elevation desert landscapes transition into wooded evergreens. Interior chaparral consists of mixed shrub associations including but not limited to the following species: Manzanita spp. (*Arctostaphylos* spp.), crucifixion thorn (*Canotia holacantha*), desert ceanothus (*Ceanothus greggii*), mountain mahogany (*Cercocarpus montanus*), little-leaved mountain mahogany (*Cercocarpus intricatus*), Antelope bushes (*Purshia* spp.), silktassles (*Garrya* spp.), Stansbury cliffrose (*Purshia stansburiana*), shrub live oak (*Quercus turbinella*), and sumacs (*Rhus* spp.)

Madrean Encinal Woodland – Found in the Madrean Province, this PNVT occurs on foothills, canyons, bajadas and plateaus between the semi-desert grasslands and Madrean pine-oak woodlands. This PNVT is dominated by Madrean evergreen oaks such as Arizona white oak (*Quercus arizonica*), Emory oak (*Quercus emoryi*), gray oak (*Quercus grisea*), Mexican blue oak (*Quercus oblongifolia*), and Toumey oak (*Quercus toumeyi*). Madrean pine, Arizona cypress, pinyon and juniper trees and interior chaparral species may be present, but do not co-dominate. The ground cover is dominated by warm-season grasses such as threeawns (*Aristida* spp.), blue grama (*Bouteloua gracilis*), sideoats grama (*Bouteloua curtipendula*), Rothrock grama (*Bouteloua rothrockii*), Arizona cottontop (*Digitaria californica*), plains lovegrass (*Eragrostis intermedia*), curly-mesquite (*Hilaria belangeri*), green sprangletop (*Leptochloa dubia*), muhly grasses (*Muhlenbergia* spp.), or Texas bluestem (*Schizachyrium cirratum*).

Madrean Pine-Oak Woodland – Found in the Madrean province, this PNVT is dominated by open to closed canopy of evergreen oaks such as Arizona white oak (*Quercus arizonica*), alligator juniper (*Juniperus deppeana*), Chihuahua pine (*Pinus leiophylla*) and other various pines with a grassy understory. Madrean pine-oak woodlands usually occupy foothills and mountains ranging from approximately 4000 to 7000 ft. in elevation. Climate generally consists of mild winters and wet summers with mean annual precipitation ranging from about 10 to 25 inches; half of the precipitation typically occurs in summer, with the remainder occurring during the winter and spring.

scattered conifers and possibly some quaking aspen (*Populus tremuloides*). Other sites can be dominated by a

Mixed Conifer Forest – This PNVT spans a variety of dominant and co-dominant species in both dry and mesic environments in the Rocky Mountain and Madrean Provinces. In the Rocky Mountains, montane conifer forests may be found at elevations between 5,000 and 10,000 ft., situated between ponderosa pine, pine-oak, or pinyon-juniper woodlands and spruce-fir or sub-alpine conifer forests. Dominant and co-dominant vegetation varies in elevation and moisture availability. In the lower and drier elevation portions within this PNVT, Gambel oak (*Quercus gambelii*) and ponderosa pine (*Pinus ponderosa*) may co-dominate. In higher and more mesic areas ponderosa pine may co-dominate with Douglas fir (*Pseudotsuga menziesii*) and white fir (*Abies concolor*). Other vegetation that may be present but does not co-dominate in these higher and mesic areas include Englemann spruce (*Picea engelmannii*) and Colorado blue spruce (*Picea pungens*). In the Madrean Province, this PNVT can be characterized by large and small-patch forests and woodlands dominated by Douglas fir or white fir with Madrean oaks such as silverleaf oak (*Quercus hypoleucoides*) and netleaf oak (*Quercus rugosa*). The understory vegetation is comprised of a wide variety of shrubs, grasses, graminoids (sedges, etc.), and forbs; the compositions depends on soil type, aspect, elevation, disturbance history and other factors.

Montane Grassland – This PNVT is typically found at sub-alpine elevations (9,000 ft. and higher) on gentle to moderate gradient slopes. Soils are usually moist throughout the year. Dominant vegetation cover includes forbs with some graminoids. Common species found in this PNVT include but are not limited to: fleabane spp. (*Erigeron* spp.), asters (*Asteraceae* spp.), bluebells (*Mertensia* spp.), *Penstemon* spp., lupine spp. (*Lupinus* spp.) and goldenrods (*Solidago* spp.).

Montane Willow Riparian Forest – This PNVT stretches along various elevational gradients from lower elevations (3,500 ft.) in mountain canyons and valleys to higher mountainous elevations (10,000ft.). At lower elevations this PNVT can be found along perennial and seasonally intermittent streams. Here, the dominant woody vegetation includes cottonwood spp. (*Populus* spp.), Arizona sycamore (*Platanus wrightii*), Arizona Walnut, (*Juglans major*), velvet ash (*Fraxinus velutina*), and soapberry (*Sapindus saponaria*). Shrubs include willow spp. (*Salix* spp.), cherry (*Prunus* spp.) and Arizona alder (*Alnus oblongifolia*). At higher elevations, this PNVT is found along streambanks, seeps, fens, and isolated springs. At higher elevations, this PNVT are shrub and herb dominated. Dominant shrubs include alder spp. (*Alnus* spp.), birch spp. (*Betula* spp.), redosier dogwood (*Cornus sericea*), and a variety of willow spp. (*Salix* spp.).

Oklahoma Oak woodland – This PNVT can be found on portions of Region 3 National Grasslands. It is dominated by blackjack oak (*Q. marilandica*) and post oak (*Q. stellata*) with a savanna-like structure at the boundaries with the tall grass prairie and denser canopies occurring away from the forest grassland transition. This woodland type occurs throughout the Great Plains region on xeric sites with sandy soils.

Pinyon-juniper Woodland – Mostly found on lower slopes of mountains and in upland rolling hills at approximately 4,500 to 7,500 ft. in elevation. Most common pinyon pine is the Colorado pinyon (*Pinus edulis*), with singleleaf pinyon (*Pinus monophylla*) occurring in limited areas. One-seed juniper (*Juniperus monosperma*) is most common in Arizona and New Mexico; however, there are areas with Utah juniper (*Juniperus osteosperma*) and Rocky Mountain juniper (*Juniperus scopulorum*). In addition, annual and perennial grasses and graminoids, forbs, half-shrubs and shrubs can be found beneath the woodland overstory.

Ponderosa Pine – The ponderosa pine forest is widespread in the Southwest occurring at elevations ranging from 6,000-9,000 ft on igneous, metamorphic, and sedimentary parent soils with good aeration and drainage, and across elevational and moisture gradients. The dominant species in this system is Ponderosa pine (*Pinus ponderosa*). Other trees, such as Gambel oak (*Quercus gambelii*), Douglas-fir (*Pseudotsuga menziesii*), pinyon pine (*Pinus edulis*), and juniper spp. (*Juniperus* spp.) may be present. There is typically a shrubby understory mixed with

grasses and forbs, although this type sometimes occurs as savannah with extensive grasslands interspersed between widely spaced clumps or individual trees. This system is adapted to drought during the growing season, and has evolved several mechanisms to tolerate frequent, low intensity surface fires.

Sagebrush Shrubland -- This PNVT is dominated by big sagebrush (*Artemisia tridentata*) and ranges from the state of Washington east to the Dakotas, and south as far as Arizona and New Mexico. Within the southwest sagebrush shrubland primarily occurs in northern Arizona and northwestern New Mexico adjacent to Great Basin grassland and pinyon juniper woodland PNVTS. While big sagebrush is the dominant species other shrubs such as broom snakeweed and shadscale (*Atriplex confertifolia*) are common, as are grassland species such as blue grama (*Bouteloua gracilis*). Shrubland sites in the southwest are usually found on deep well-drained valley bottom soils between 4,800 and 5,800 ft. with precipitation ranging between 10 to 18 inches per year.

Semi-desert Grassland – Semi-desert grassland occurs throughout southeastern Arizona and southern New Mexico at elevations ranging from 3,000 to 4,500 ft. These grasslands are bounded by Sonoran or Chihuahuan desert at the lowest elevations and woodlands or chaparral at the higher elevations. Species composition and dominance varies across the broad range of soils and topography that occur within the two states. Dominant grassland associations/types are black grama (*Bouteloua eriopoda*) grassland, blue grama (*Bouteloua gracilis*) grassland, tobosca (*Hilaria mutica*) grassland, giant sacaton (*Sporobolus wrightii*) grassland, mixed native perennial grassland, and non-native perennial grassland. Shrubs also occupy these grasslands and their abundance and species composition also varies.

Shinnery Oak Woodland – This PNVT is can be found on portions of Region 3 National Grasslands. This PNVT is found in the western regions of the Great Plains on primarily sandy soils. The dominant vegetation type is shinnery oak also known as Harvard oak (*Quercus harvardii*). Other vegetation that may be present includes a variety of grasses such as bluestems (*Andropogon gerardi*), grama species (*Bouteloua* spp.), and sand dropseed (*Sporobolus cryptandrus*). Also may be present may be present are yucca spp. (*Yucca* spp.); mesquite species (*Prosopis* spp.); catclaw acacia (*Acacia greggii*), and sand sage (*Artemisia filifolia*) and other vegetation.

Spruce-fir Forest – Also known as sub-alpine conifer forests, spruce-fir forests range in elevation from 9,000 to 11,500 ft. along a variety of gradients including gentle to very steep mountain slopes. Englemann spruce (*Picea engelmannii*) and sub-alpine fir (*Abies lasiocarpa*) or corkbark fir (*Abies lasiocarpa* var. *lasiocarpa*) dominate this PNVT either mixed or alone. Douglas-fir (*Pseudotsuga menziesii*) along with mixed conifer and quaking aspen (*Populus tremuloides*) stands may also be present in this system for long periods without regeneration. Herbaceous species may include but are not limited to red baneberry (*Actaea rubra*), starry false Solomon's seal (*Maianthemum stellatum*), fleabane (*Erigeron eximius*), blackberry (*Rubus pedatus*), and sub-alpine lupine (*Lupinus arcticus* spp. *Subalpinus*). Natural disturbances in this PNVT are blow-downs, insect outbreaks and stand replacing fires.

Sub-alpine Grassland - Also referred to as montane grasslands, this system occurs at elevations ranging from 8,000-11,000 ft., and often harbors several plant associations with varying dominant grasses and herbaceous species. Such dominant species may include Parry's oatgrass (*Danthonia parryi*), Arizona fescue (*Festuca arizonica*), Thurber's fescue (*Festuca thurberi*), pine dropseed (*Blepharoneuron tricholepis*), Kentucky bluegrass (*Poa pratensis*), small camas (*Camassia quamash*), various sedges (*Carex* spp.), shooting star (*Dodecatheon jeffreyi*), fowl manna grass (*Glyceria striata*), Sierra rush (*Juncus nevadensis*), Rocky Mountain iris (*Iris missouriensis*), Parry's bellflower (*Campanula parryi*), California false hellebore (*Veratrum californicum*), and bulrush spp. (*Scirpus* and/or *Schoenoplectus* spp). Trees may occur along the periphery of the meadows, which may include southwestern white pine (*Pinus strobiformis*), Englemann spruce (*Picea engelmannii*), and sub-alpine fir (*Abies lasiocarpa*). Some shrubs may also be present. These meadows are seasonally wet, which is closely tied to snowmelt. They typically do not experience flooding events.

Texas Oak Woodland – This PNVT can be found on small portions of Region 3 National Grasslands. This PNVT includes the Harvard oak or shinnery oak (*Quercus harvardii*) shrubland alliance, honey mesquite (*Prosopis glandulosa*) woodland alliance, and post oak-black jack oak (*Quercus stellata* – *Quercus merilandica*) woodland alliances.

Texas Pinyon-juniper Woodland – This can be found on small portions of Region 3 National Grasslands. This PNVT includes the following species: ashe juniper (*Juniperus ashei*), alligator juniper (*Juniperus deppeana*), one-

seed juniper (*Juniperus monosperma*), red berry juniper (*Juniperus erythrocarpa*), pinyon pine (*Pinus edulis*), and a few oak spp. (*Quercus* spp.)

Urban and Agricultural Area – Dominated by urban development and land used for agricultural purposes.

Water – Areas with water including reservoirs, rivers, and streams.

Wetland/Cienega – This PNVT is associated with perennial springs or headwater streams where groundwater intersects the surface and creates pools of standing water, sometime with channels flowing between pools. Often soils in the area are highly saline. Distribution and types of vegetation vary due to a gradient in saturated soils and salinity. Some vegetation types found in wetland/cienegas include salt grass (*Distichlis spicata*), yerba mansa (*Anemopsis californica*), and sacaton in more saline areas; in saturated soils are rushes, sedges, flat sedges and spike rushes and deep pools support a variety of aquatic vegetation. This PNVT also includes high elevation (3,500 – 11,000 ft.) meadows with subsurface flows dominated by herbaceous cover.

Chapter 3:
**Ecological and Biological Assessments Across Major Landowners in
Arizona and New Mexico**

In
Ecological and Biological Diversity of National Forests in Region 3

Bruce Vander Lee, Ruth Smith, and Joanna Bate
The Nature Conservancy



SAVING THE LAST GREAT PLACES ON EARTH

Table of Contents

List of Tables	3-2
List of Figures	3-3
Introduction.....	3-4
I. Potential Natural Vegetation Types.....	3-4
II. Distribution and Condition of Grasslands	3-8
III. Distribution of Stream Reaches with Native Fish Occurrences.....	3-11
IV. Ecoregional Assessments and Conservation Areas	3-16
Discussion	3-19
References.....	3-23

List of Tables

- Table 3-1. Approximate area (in acres) of potential natural vegetation types (PNVTs) in Arizona and New Mexico across major landowners. The Other landowner category in this table includes: Bureau of Reclamation, non-federal parks, Valle Calderas National Preserve, county lands, Department of Energy, USDA Research, State Game and Fish, and unnamed lands. USFS Region 3 National Grasslands in New Mexico, Oklahoma and Texas were not included in this analysis. Data used to generate this table came from The Southwest Regional Gap Analysis Program (SWReGAP) and the landownership GIS-based layer. Note that accuracy testing has not been conducted for SWReGAP data. See Chapter 2 for further information regarding these datasets. 3-6
- Table 3-2. Approximate area (in acres) of potential natural vegetation types (PNVTs) across 11 Region 3 National Forests in Arizona and New Mexico. Region 3 National Grasslands in New Mexico, Oklahoma and Texas were not included in this analysis. Data used to generate this table included The Southwest Regional Gap Analysis Program (SWReGAP) and the landownership GIS-based layer. Note that SWReGAP data have not been tested for accuracy and is derived from remote sensing; therefore, analyses at the individual National Forest scale may be inaccurate. See Chapter 2 for further information regarding these datasets. 3-7
- Table 3-3. Area (acres) identified as low elevation (<5000 feet) historic grasslands (Schussman and Gori 2004) for nine major landowners and seven National Forests in Arizona and parts of New Mexico that fall within the Apache Highlands Ecoregion. Grassland areas are based on all identified historic grasslands areas, even if the current condition was not determined. 3-9
- Table 3-4. Current condition of low elevation (< 5000 feet) grasslands for nine landowner categories and seven National Forests in Arizona and parts of New Mexico that fall within the Apache Highlands Ecoregion. Areas with undetermined current condition are not listed or included in percentage calculations. 3-10
- Table 3-5. Approximate length (miles) of stream reaches with varying numbers of native fish species occurrences (1-9) for nine major landowner categories and six National Forests in Arizona. Native fish occurrences in stream reaches were determined based on occurrence information from 1975 and later. 3-14
- Table 3-6. Overlap between conservation areas from eight ecoregional assessments with major landowners and 11 National Forests in Arizona and New Mexico. 3-19

List of Figures

- Figure 3-1. Stream reaches with occurrences of a varying number of native fish species (1-9) in Arizona. 3-13
- Figure 3-2. Approximate length (miles) of stream reaches with varying numbers of native fish species occurrences (1-9) for the three landowners (Forest Service, tribal, and private) with the most miles of stream with native fish occurrences.... 3-15
- Figure 3-3. Conservation areas from eight ecoregional assessments in Arizona and New Mexico showing overlap with National Forest boundaries..... 3-18

Introduction

Within Arizona and New Mexico, the US Forest Service (USFS) Region 3 National Forests include a broad range of ecological components, including a large diversity of vegetation systems, ranging along elevational gradients from deserts to alpine/tundra, and the species that depend on these systems. In addition, many important aquatic and riparian systems, some of the most threatened in the nation, occur on Region 3 National Forests. While these important ecological systems and species are distributed across many landowners in the Southwest, Region 3 National Forests contain relatively large proportions of certain systems and species. Identifying these systems and species may be useful in planning efforts that focus on ensuring ecological sustainability across the region.

In this chapter, existing regional (Arizona and New Mexico) scale assessment information was used to highlight the ecological importance of Region 3 National Forests within the context of major landowners in Arizona and New Mexico. Additionally, important ecological components of individual National Forests were identified. Four existing regional-scale assessments were used to examine the ecological diversity and conservation opportunities on Region 3 National Forests relative to other landowners. These include assessments relating to the distribution of potential natural vegetation types (PNVTs), distribution and condition of grasslands, distribution of native fish occurrences, and the distribution of conservation areas identified through ecoregional assessments. A fifth data source, the R3 Species Database, contains species diversity information specific to Region 3 National Forests and was used to compare and highlight animal and plant diversity amongst Region 3 National Forests.

I. Potential Natural Vegetation Types

The relative distribution of potential natural vegetation types in Arizona and New Mexico across the various major landowners was assessed. (Refer to Chapter 2, Appendix 2-A and 2-B for a listing and descriptions of PNVTs). Total acreage of each PNVT was also compared amongst the 11 Region 3 National Forests lands in Arizona and New Mexico. Region 3 National Grasslands in New Mexico, Oklahoma and Texas were not included in either of these analyses.

To conduct these analyses two geo-spatial datasets (described in detail in Chapter 2) were utilized:

- 1) The Southwest Regional Gap Analysis Project (SWReGAP; USGS National Gap Analysis Program 2004). The SWReGAP data are a geo-spatial vegetation dataset based on multi-season data from satellite imagery (Landsat ETM+) and digital elevation models (DEM) from 1999-2001. Ecosystem cover types from SWReGAP were aggregated and cross-walked to PNVTs (see Chapter 2, Appendix 2-A for cross-walk details). Although the accuracy of SWReGAP data have not been assessed, the dataset serves as the most recent and complete data source for all of Arizona and New Mexico at the time of this analysis.

Furthermore, because SWReGAP is built upon remote sensing data, inaccuracies are likely to be found when used at finer spatial scales. Therefore, SWReGAP data may be best suited for regional assessments rather than for project planning or district level analyses.

- 2) The second dataset used was the landownership GIS-based layer. This data layer was generated from information from the Arizona Land Resource Information Service (<http://www.land.state.az.us/alris/index.html>) and the New Mexico Resource Geographic Information System Program (<http://rgis.unm.edu/>). Major landowner categories included in this data layer were: Bureau of Land Management, Department of Defense, National Park Service, private, State Trust, tribal, US Fish and Wildlife Service, USDA Forest Service, and other (which included Bureau of Reclamation, non-federal Parks, Valle Calderas National Preserve, County Lands, Department of Energy, USDA Research, State Game and Fish, and unnamed lands).

Results indicate that Region 3 manages the highest relative proportions of nine of the 25 PNVTs analyzed (36%) across all major landowners in Arizona and New Mexico. These nine PNVTs and the proportions that Region 3 Forests collectively manage for include: aspen forest and woodland (64%), interior chaparral (43%), Madrean encinal woodland (42%), Madrean pine-oak woodland (59%), mixed conifer forest (68%), montane grasslands (47%), ponderosa pine forest (63%), spruce-fir forest (58%) and sub-alpine grasslands (52%; Table 3-1).

Results also demonstrate the diversity and distribution of PNVTs across Region 3 National Forests, and identify which Forests manage large proportions of certain PNVTs within Region 3 (Table 3-2). For example, the Carson National Forest manages the largest proportion of aspen forest and woodlands (35%), gallery coniferous riparian forests (100%), montane grasslands (97%), spruce-fir conifer forests (49%), sub-alpine grasslands (37%), and wetland/cienegas (84%) across all Region 3 Forests. The Cibola National Forest (not including the National Grasslands in New Mexico, Oklahoma or Texas) has the largest proportion of Great Plains grasslands (61%), mixed-broadleaf deciduous riparian forests (34%), and pinyon-juniper woodland (21%). The Coconino National Forest contains the largest proportion of alpine/tundra (80%) and Great Basin/Colorado Plateau grassland and steppe (23%). The Coronado manages 26% of the Madrean encinal found on Region 3 National Forests. The Gila manages the largest proportion (30%) of ponderosa pine forests. The Kaibab National Forest manages 50% of the sagebrush shrubland on Region 3 lands. The Santa Fe National Forest contains the largest proportion of mixed conifer forests (32%) across Region 3. The Tonto National Forest manages the largest proportion of cottonwood willow riparian forests (41%), desert communities (76%), interior chaparral (40%), Madrean pine-oak (41%), montane willow riparian forests (20%), and semi-desert grasslands (37%) on Region 3 Forests. As discussed earlier, these results are based on SWReGAP data that may not be inaccurate at Forest level spatial analyses.

Table 3-1. Approximate area (in acres) of potential natural vegetation types (PNVTs) in Arizona and New Mexico across major landowners. The Other landowner category in this table includes: Bureau of Reclamation, non-federal parks, Valle Calderas National Preserve, county lands, Department of Energy, USDA Research, State Game and Fish, and unnamed lands. USFS Region 3 National Grasslands in New Mexico, Oklahoma and Texas were not included in this analysis. Data used to generate this table came from The Southwest Regional Gap Analysis Program (SWReGAP) and the landownership GIS-based layer. Note that accuracy testing has not been conducted for SWReGAP data. See Chapter 2 for further information regarding these datasets.

Potential Natural Vegetation Type	US Forest Service	Bureau of Land Management	Department of Defense	National Park Service	Private	State Trust	Tribal	US Fish and Wildlife Service	Other
Alpine/Tundra	1,600	0	0	0	6,100	0	0	0	0
Aspen Forest and Woodland	335,900	500	0	3,400	93,200	2,200	75,900	0	11,600
Barren	0	26,900	13,000	100	35,900	14,900	196,400	2,100	300
Cottonwood Willow Riparian Forest	19,500	74,800	14,900	7,100	219,500	55,600	389,000	28,500	11,000
Desert Communities	1,018,300	8,593,300	3,537,800	1,321,000	3,418,000	3,340,700	3,429,500	1,583,200	252,800
Disturbed/Altered	83,300	9,200	600	6,000	218,200	37,200	47,800	5,600	400
Gallery Coniferous Riparian Forest	100	0	0	0	1,100	0	100	0	0
Great Basin/ Colorado Plateau Grassland and Steppe	684,400	2,853,400	23,000	572,300	5,695,500	2,599,300	12,175,500	43,200	18,500
Great Plains Grassland	316,800	1,270,300	29,000	10,000	16,055,000	3,158,400	181,000	14,100	11,400
Interior Chaparral	1,345,900	414,600	33,800	31,300	590,500	350,800	333,100	6,400	11,000
Madrean Encinal Woodland	2,736,200	518,800	151,400	34,400	1,259,800	609,300	1,165,200	14,800	2,200
Madrean Pine-Oak Woodland	831,900	20,200	1,700	5,000	89,200	30,100	438,400	100	200
Mixed Broad Leaf Deciduous Riparian Forest	42,600	36,200	5,000	4,200	115,800	17,300	65,500	7,900	4,300
Mixed Conifer Forest	1,216,300	33,900	2,700	43,500	225,900	13,800	191,000	1,000	52,000
Montane Grassland	17,200	0	0	0	16,900	0	2,300	0	0
Montane Willow Riparian Forest	17,300	14,400	800	600	42,800	11,500	12,100	100	4,100
Pinyon-Juniper Woodland	3,375,200	2,872,700	22,300	556,700	4,442,500	1,505,300	5,647,800	19,000	51,600
Ponderosa Pine Forest	5,835,300	112,500	16,400	94,200	1,408,400	147,000	1,588,900	900	44,100
Sagebrush Shrubland	134,500	685,200	1,600	66,300	642,100	184,700	977,200	21,200	11,700
Semi-desert Grassland	1,642,300	8,013,000	1,463,300	99,000	7,996,600	5,914,600	951,900	321,000	185,000
Spruce-fir Forest	355,200	35,000	1,000	7,000	128,200	2,300	72,000	300	10,000
Sub-alpine Grasslands	311,700	13,900	200	2,500	183,400	10,700	55,700	0	27,000
Urban/Agriculture	20,800	35,100	49,200	2,300	4,119,500	219,000	334,900	5,600	23,900
Water	25,300	25,000	2,300	79,100	122,000	900	38,100	15,600	55,500
Wetland/Cienega	8,900	9,500	200	400	35,000	7,100	6,800	2,900	1,100

Table 3-2. Approximate area (in acres) of potential natural vegetation types (PNVTs) across 11 Region 3 National Forests in Arizona and New Mexico. Region 3 National Grasslands in New Mexico, Oklahoma and Texas were not included in this analysis. Data used to generate this table included The Southwest Regional Gap Analysis Program (SWReGAP) and the landownership GIS-based layer. Note that SWReGAP data have not been tested for accuracy and is derived from remote sensing; therefore, analyses at the individual National Forest scale may be inaccurate. See Chapter 2 for further information regarding these datasets.

Potential Natural Vegetation Type	Apache-Sitgreaves	Carson	Cibola (Mt. Districts)	Coconino	Coronado	Gila	Kaibab	Lincoln	Prescott	Santa Fe	Tonto
Alpine/Tundra	0	300	0	1,200	0	0	0	0	0	0	0
Aspen Forest and Woodland	29,000	118,400	13,500	18,300	6,600	90,300	7,700	6,100	0	46,000	100
Barren	0	0	0	0	0	0	0	0	0	0	0
Cottonwood Willow Riparian Forest	0	300	1,000	200	5,300	0	0	1,000	200	3,600	7,900
Desert Communities	800	0	19,900	23,000	173,800	4,700	11,000	3,200	10,100	0	771,900
Disturbed/Altered	3,000	3,800	100	10,400	200	9,200	10,300	3,200	500	36,600	5,900
Gallery Coniferous Riparian Forest	0	100	0	0	0	0	0	0	0	0	0
Great Basin/ Colorado Plateau Grassland and Steppe	62,500	51,200	113,400	159,400	13,900	115,900	100,600	1,200	13,900	43,000	9,400
Great Plains Grassland	0	25,000	191,900	0	0	0	0	19,800	0	80,200	0
Interior Chaparral	18,000	32,800	9,500	76,800	151,400	48,800	19,500	53,200	368,400	23,400	543,900
Madrean Encinal Woodland	275,300	0	18,900	219,600	723,900	396,500	500	331,600	370,200	100	399,700
Madrean Pine-Oak Woodland	16,600	0	600	29,700	139,200	32,100	2,900	162,200	103,500	300	344,800
Mixed Broad Leaf Deciduous Riparian Forest	100	2,300	14,300	300	800	200	0	8,900	400	5,400	9,800
Mixed Conifer Forest	146,300	189,500	74,100	31,000	26,800	157,200	70,600	123,100	0	392,700	5,100
Montane Grassland	0	16,600	0	0	0	0	0	100	0	500	0
Montane Willow Riparian Forest	2,500	2,000	2,700	3,100	3,600	1,500	0	5,700	3,300	600	6,200
Pinyon-Juniper Woodland	381,700	278,200	724,800	290,000	100	578,300	640,100	70,800	138,400	269,600	3,300
Ponderosa Pine Forest	926,400	408,000	508,900	814,600	65,400	1,754,600	555,100	68,500	98,400	505,400	130,100
Sagebrush Shrubland	700	58,000	700	100	0	200	67,200	0	0	7,800	0
Semi-desert Grassland	74,100	200	41,000	106,800	406,300	47,900	6,800	204,000	146,500	100	608,600
Spruce-fir Forest	18,500	174,900	10,700	7,200	0	17,900	20,800	17,600	0	87,400	0
Sub-alpine Grasslands	56,800	113,900	1,600	31,900	0	10,200	26,800	14,600	0	55,800	0
Urban/Agriculture	1,200	2,900	1,200	6,700	300	200	1,700	100	1,600	500	4,400
Water	2,000	200	300	2,700	200	300	300	0	100	1,500	17,700
Wetland/Cienega	0	7,400	1,100	0	0	0	0	0	0	300	0

II. Distribution and Condition of Grasslands

The Arizona Statewide Grasslands Assessment (Schussman and Gori 2004, Gori and Enquist 2003) was used to summarize the extent of low elevation historic grasslands and their current condition by major landowners within Arizona and the portion of the Apache Highlands ecoregion that falls within New Mexico (See Chapter 2, Figure 2-1). The Mexico portion of the Grassland Assessment was not included in this analysis. In addition, grasslands on National Forests within the assessment area were summarized for each Forest. This included all of the Kaibab, Coconino, Prescott, Tonto, Apache-Sitgreaves, and Coronado National Forests in Arizona, and a small portion of the Gila National Forest in New Mexico.

The Grassland Assessment used a combination of expert mapping and intensive field verification and vegetation sampling to identify low elevation (< 5000 feet) historic grasslands in Arizona and determine their current condition. Montane grasslands were not included in the assessment. Current grassland condition was assessed based on relative dominance of native/non-native species, degree of encroachment by woody species, and erosion severity. Based on these factors, grasslands were assigned to five condition types: open native, restorable native, former, non-native, and transitional (see Chapter 2, Table 2-1, for detailed descriptions of these condition types). The current condition of grasslands in parts of the assessment area was not determined.

The extent and current condition of grasslands were determined for major landowners within the analysis area using landownership information from the Arizona Land Resource Information Service and the New Mexico Resource Geographic Information system. Detailed information about this data layer is provided in Chapter 2. For this analysis, areas were calculated for each major landowner as well as for each National Forest. It is important to note that the acreages calculated for National Forests in this section of the report which are based strictly on landownership, differ from acreages presented within the individual Forest chapters (Chapters 4-15), which are based on administrative boundaries and include lands owned by other landowners. Areas where current grassland conditions are undetermined are not included in percentages of grassland conditions by landowner.

The Grasslands Assessment identified over 26.6 millions acres of low elevation grasslands (< 5000 feet) within the analysis area (Table 3-3). Tribal lands, privately owned lands, and state trust lands contain the largest acreages of these grasslands. Nearly 2 million acres (7.5%) fall on National Forest lands. Within the National Forests, the Coronado, Coconino, and Apache-Sitgreaves National Forests have the largest acreages of low elevation grassland.

Overall, over 2.9 million acres (18.4%) of grasslands in the analysis area remain in open native condition (Table 3-4). Substantial portions of historic grasslands have experienced some shrub encroachment (restorable native, 37.6%), but can be restored to open native condition, while other portions (30.6%) have experienced significant shrub encroachment and probable conversion to shrubland (former grasslands). Compared to overall

conditions in the analysis area, grasslands on National Forests have higher proportions in open native (20.0%) and restorable native condition (58.5%), and lower proportions that have converted to shrublands (12.4%). The proportion of grasslands on National Forests dominated by non-native grasses is similar to the overall assessment area. However, nearly all non-native grasslands on National Forest occur on the Coronado National Forest, primarily due to the presence of Lehman (*Eragrostis lehmanniana*) and Boer (*Eragrostis chloromelas*) lovegrasses.

Table 3-3. Area (acres) identified as low elevation (<5000 feet) historic grasslands (Schussman and Gori 2004, Gori and Enquist 2003) for nine major landowners and seven National Forests in Arizona and parts of New Mexico that fall within the Apache Highlands Ecoregion. Grassland areas are based on all identified historic grasslands areas, even if the current condition was not determined.

Landowner	Total Acres	% of Assessment Area	Grassland Acres	% of Total Grassland Area
Bureau of Land Management	13,103,000	17.3	3,627,900	13.6
Department of Defense	2,848,700	3.8	59,500	0.2
US Fish and Wildlife Service	1,710,800	2.3	115,500	0.4
National Park Service	2,567,300	3.4	334,400	1.3
Other	304,300	0.4	21,500	0.1
Private	13,836,000	18.3	6,872,300	25.8
State Trust	9,789,400	12.9	5,460,800	20.5
Tribal	20,109,400	26.6	8,186,600	30.7
US Forest Service				
Apache-Sitgreaves N.F	2,013,200	2.7	347,000	1.3
Coconino N.F	1,831,300	2.4	365,100	1.4
Coronado N.F.	1,717,900	2.3	726,400	2.7
Gila N.F.	117,400	0.2	10,000	<0.1
Kaibab N.F	1,541,900	2.0	153,300	0.6
Prescott N.F	1,254,100	1.7	271,600	1.0
Tonto N.F	2,865,400	3.8	119,100	0.4
US Forest Service Total	11,341,200	15.0	1,992,400	7.5
Total	75,610,100	100.0	26,670,900	100.0

Table 3-4. Current condition of low elevation (< 5000 feet) grasslands for nine landowner categories and seven National Forests in Arizona and parts of New Mexico that fall within the Apache Highlands Ecoregion (from Schussman and Gori 2004, Gori and Enquist 2003). Areas with undetermined current condition are not listed or included in percentage calculations.

Landowner	Grassland Condition									
	Open Native		Restorable Native		Former		Non-native		Transitional	
	Acres	%	Acres	%	Acres	%	Acres	%	Acres	%
Bureau of Land Management	404,500	12.2	1,101,300	33.1	1,569,800	47.2	18,800	0.6	234,800	7.1
Department of Defense	8,900	14.9	600	1.0	1,200	2.0	48,900	82.0	0	0.0
US Fish and Wildlife Service	3,100	2.7	13,000	11.3	3,800	3.3	95,600	82.8	0	0.0
National Park Service	1,400	1.0	6,400	4.5	131,000	91.9	2,500	1.8	1,200	0.8
Other	500	5.7	4,400	50.0	2,000	22.7	600	6.8	1,300	14.8
Private	1,230,700	23.4	1,862,100	35.4	1,210,700	23.0	646,000	12.3	313,100	5.9
State Trust	747,100	16.5	1,722,100	38.0	1,453,300	32.0	497,500	11.0	117,400	2.6
Tribal	220,100	25.3	317,000	36.4	324,000	37.2	0	0.0	10,500	1.2
US Forest Service										
Apache-Sitgreaves N.F	0	0.0	236,400	72.6	89,100	27.4	0	0.0	0	0.0
Coconino N.F	3,800	1.4	244,100	90.5	21,800	8.1	0	0.0	0	0.0
Coronado N.F.	180,200	24.8	317,500	43.7	75,700	10.4	153,000	21.1	0	0.0
Gila N.F.	9,000	90.0	0	0.0	1,000	10.0	0	0.0	0	0.0
Kaibab N.F	0	0.0	23,100	83.1	0	0.0	0	0.0	4,700	16.9
Prescott N.F	129,400	47.6	116,900	43.0	23,100	8.5	2,100	0.8	0	0.0
Tonto N.F	27,000	22.7	85,700	72.0	6,300	5.3	0	0.0	0	0.0
US Forest Service Total	349,400	20.0	1,023,800	58.5	217,100	12.4	155,100	8.9	4,700	0.3
Total	2,965,700	18.4	6,050,700	37.6	4,912,900	30.6	1,465,000	9.1	683,000	4.2

III. Distribution of Stream Reaches with Native Fish Occurrences

The Arizona Statewide Freshwater Assessment (Turner and List, *In Prep*; available at www.azconservation.org) was used to summarize the occurrence and distribution of stream reaches with native fishes across major landowners and National Forests in Arizona. This assessment was developed for use in regional planning and includes occurrence information for 33 native fish species. Point localities for each species from 1975 and later, obtained from a variety of sources (see Chapter 2 for more details), were mapped to perennial stream reaches on a 1:100,000 scale linear hydrography layer for Arizona. Native fish occurrences were mapped to stream reaches which approximate the bounds of currently occupied habitat. However, it is recognized that at finer scales these reaches may differ somewhat from current native fish distributions. These differences are addressed on a forest by forest basis in the individual Forest chapters (Chapters 4-15). At the large statewide scale of this analysis, this data set provides the most current and useful information available for understanding the distribution of important stream reaches for native fishes. This analysis includes only Arizona. However, a similar data set for New Mexico is currently being developed, and results from that analysis may be incorporated into this document when available.

The Freshwater Assessment includes a database that integrates the distribution of all 33 native fishes into a single data layer that represents number of native fish species with occurrences on stream reaches across Arizona. This information was used along with landownership information from the Arizona Land Resource Information Service and the New Mexico Resource Geographic Information system (detailed information about this geo-spatial data layer is provided in Chapter 2) to determine the distribution (number of stream miles) of stream reaches with varying levels of native fish richness by major landowners and for individual National Forests in Arizona. In areas where streams serve as the boundary between landowners for a distance greater than five miles, one-half of the length of that stream reach was attributed to each landowner. More detailed information on the species and stream reaches with occurrences are provided in individual Forest chapters (Chapters 4-15).

Approximately 3,650 miles of stream reaches within Arizona have had occurrences of native fish species in the last 30 years, with the number of species with occurrences on stream reaches ranging from one to nine (Figure 3-1). Of major landowners in the state, the largest number of stream miles with native fish occurrences occurs on USFS lands, followed by Tribal and privately owned lands (Table 3-5). Together, these three landowner categories account for more than 75% of the stream miles with native fish occurrence in Arizona. While tribal lands tend to have more stream miles at low native species richness, National Forest lands tend to have the largest number of stream miles with high native fish richness (Figure 3-2). Overall, 50% of the stream miles with occurrences of five or more native fish species occur on Forest lands. Within National Forests, the Apache-Sitgreaves and Tonto National Forests have the majority of stream miles with native fish occurrences, including a large portion of the stream miles with occurrences of a large number of native fish species. However, the Coconino and Prescott National Forests also have noteworthy areas with occurrences of a high number of native fish species.

Of all native species in Arizona, fish may have suffered the largest losses (Minckley & Deacon, 1968; Williams and others 1985; Minckley & Rinne 1991; Olden & Poff 2005). Arizona has been ranked first among states in the proportion of native freshwater species at risk of extinction (Stein 2002). Olden and Poff (2005) documented substantial changes in the abundances of lower

Colorado River Basin species that occur on USFS lands in Region 3. For example, the following species have shown population declines: the Gila topminnow (36.8% decline), Apache trout (26.9% decline), speckled dace (16.5% decline), Gila chub (15.9% decline), and desert sucker (13.5% decline). However, some species have shown population increases, such as the longfin dace and Sonora (11.4% and 8.2%, respectively).

The causes of decline are many and have varied over time and space. Demands placed upon the region's limited water supplies are increasing as Arizona's population continues to grow, suggesting that activities occurring outside Forest boundaries could play an increasing role in the status of resources USFS is responsible for managing in a sustainable manner. Regional assessment data summarized here demonstrate the important role USFS plays in managing native fish habitat. Changes documented in native fish distribution combined with increasing pressure on limited water supplies indicate that native fish, watershed, and ground-water management may be an important focal area for comprehensive evaluation in forest plan revisions.

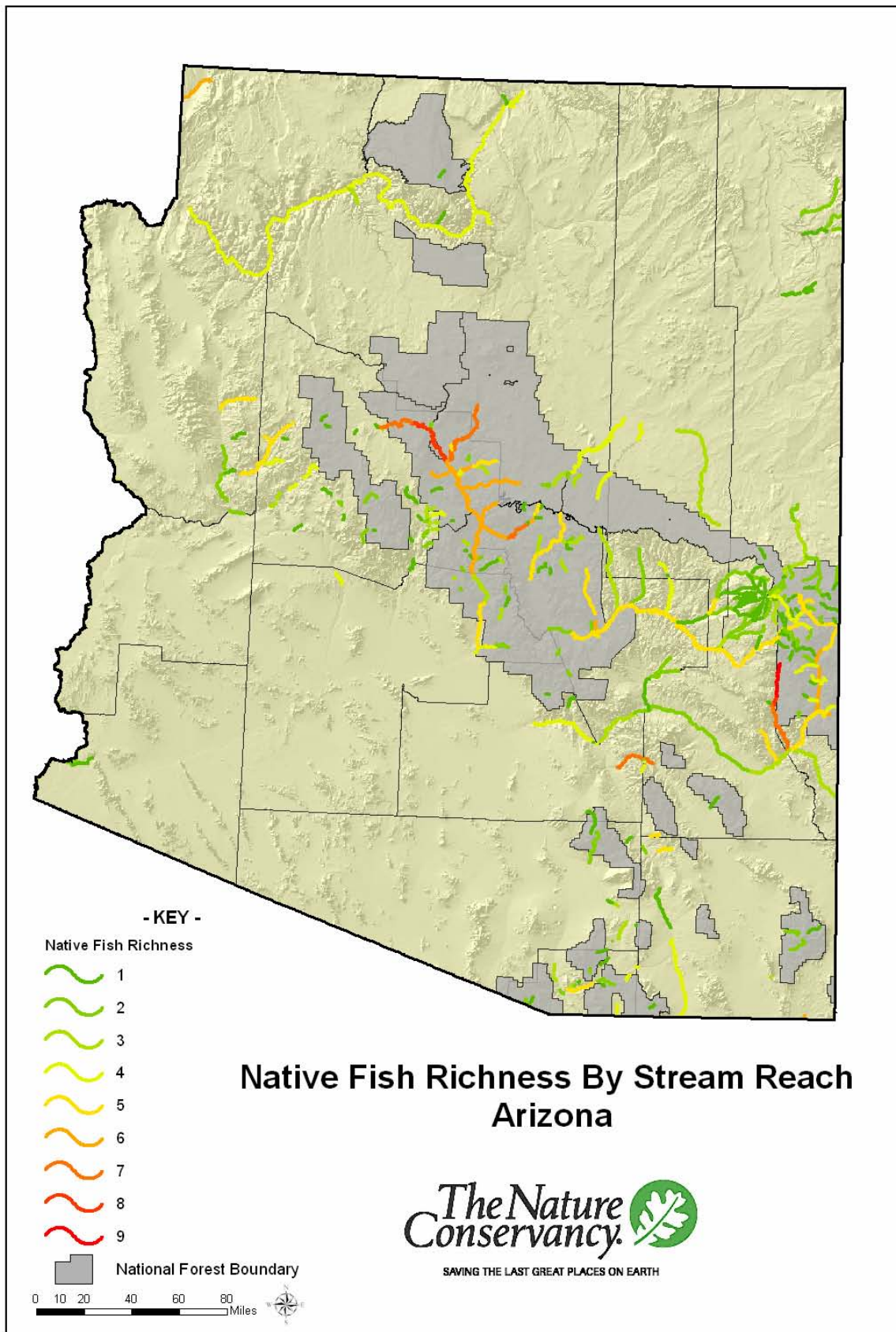


Figure 3-1. Stream reaches with occurrences of a varying number of native fish species (1-9) in Arizona.

Table 3-5. Approximate length (miles) of stream reaches with varying numbers of native fish species occurrences (1-9) for nine major landowner categories and six National Forests in Arizona. Native fish occurrences in stream reaches were determined based on occurrence information from 1975 and later.

Landowner	<i>Native Fish Richness</i>									Total
	1	2	3	4	5	6	7	8	9	
Bureau of Land Management	29	63	88	51	52	13	11	0	0	307
Department of Defense	0	4	0	0	0	0	0	0	0	4
US Fish and Wildlife Service	0	36	25	0	0	2	0	0	0	63
National Park Service	27	71	5	207	0	1	0	0	0	311
Other	1	5	9	19	2	0	5	0	0	41
Private	93	141	163	95	78	37	63	19	7	696
State Trust	25	20	24	44	27	1	2	0	0	143
Tribal	229	305	103	140	168	2	9	6	2	964
US. Forest Service										
Apache-Sitgreaves N.F	95	87	21	97	87	34	4	0	10	435
Coconino N.F	0	13	18	7	12	53	21	7	0	131
Coronado N.F.	34	41	0	0	0	0	0	0	0	75
Kaibab N.F	4	0	0	0	0	0	0	0	0	4
Prescott N.F	13	13	3	2	0	13	17	12	0	73
Tonto N.F	43	43	69	13	130	84	21	0	0	403
US. Forest Service Total	189	197	111	119	230	183	63	19	10	1121
Total	593	842	528	675	557	239	153	44	19	3650

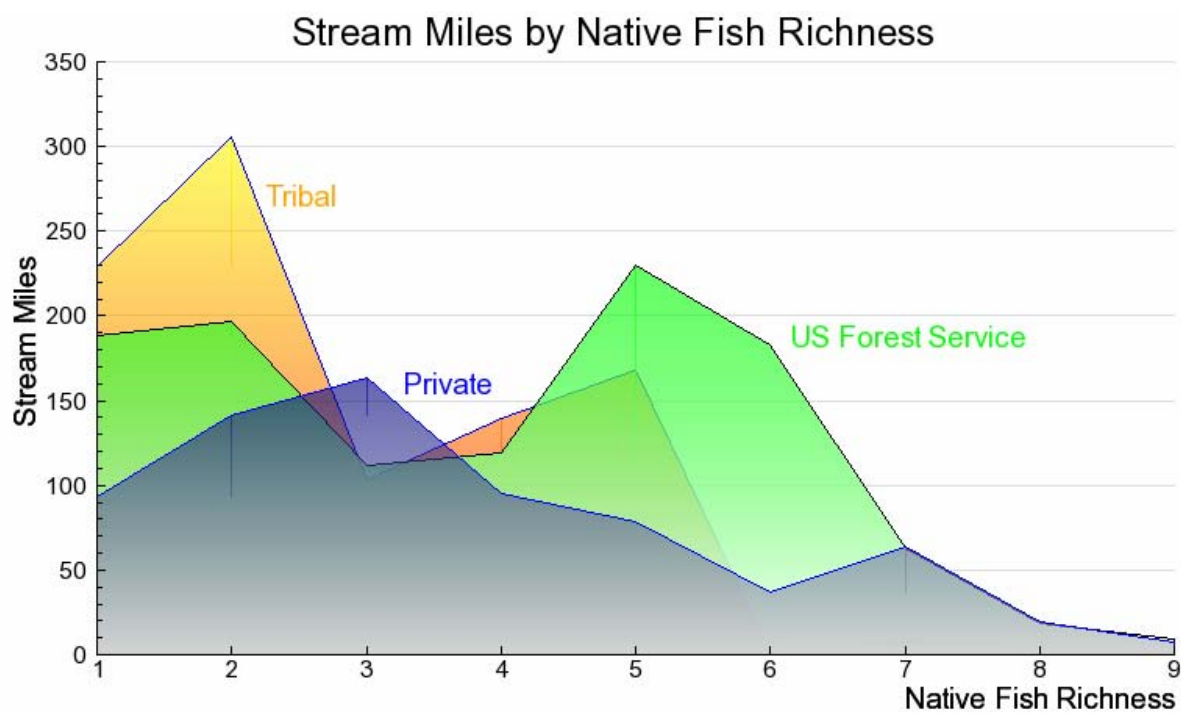


Figure 3-2. Approximate length (miles) of stream reaches with varying numbers of native fish species occurrences (1-9) for the three landowners (Forest Service, tribal, and private) with the most miles of stream with native fish occurrences.

IV. Ecoregional Assessments and Conservation Areas

The results of eight ecoregional assessments (Bell and others 1999, 2004 Marshall and others 2000, 2004, Neely and others 2001, The Nature Conservancy 2001, 2005, Tuhy 2002) were used to identify a network of areas important for sustaining the viability of the region's species and ecological systems across landownerships in Arizona and New Mexico. The individual areas that make up the network are referred to as conservation areas. Ecoregional assessments are comprehensive and systematic efforts to identify the minimum network of conservation areas on the landscape that are necessary to maintain the biological diversity of the ecoregion.

Ecoregions are large, contiguous units of land or water defined by ecological and environmental elements, rather than geo-political boundaries, and typically contain geographically distinct assemblages of species, natural communities, and environmental conditions. Because ecoregions typically include large proportions of ecosystem, community, and species distributions, they are useful for conservation planning. The ecoregional assessment process includes the identification of conservation targets (including species, ecological systems, and important biological features) that represent the biological diversity within the ecoregion. Conservation goals (including distribution, size and minimum number of viable occurrences) are established for each conservation target within the ecoregion. An iterative process is used to identify a network of conservation areas that most efficiently meets the conservation goals for all conservation targets within the ecoregion. These conservation areas, collectively called a conservation portfolio, represent the most current and scientifically robust hypotheses on the magnitude and distribution of areas on the landscape necessary to protect the biodiversity of the region. A more detailed description of the ecoregional assessment process can be found in Chapter 2, and the specific methods used for each ecoregion can be found within the ecoregional assessments. Many of the assessments are available for download at <http://www.azconservation.org>.

In general, ecoregional assessments serve several conservation, management and scientific purposes, including:

1. A spatial hypothesis on how to maximize the viability of a region's native species and ecological systems.
2. A spatial delineation of areas where land-uses and land management activities should be evaluated to identify and minimize potential adverse effects to the viability of species and ecological systems.
3. A spatial delineation of priority areas that land managers and others interested in promoting conservation should evaluate first to ensure that disturbance processes that perpetuate native ecological systems (e.g., fire, flooding) are maintained at a scale, frequency, and intensity that falls within the historical range of variation.
4. A network of cross-jurisdictional priorities that could serve as a basis for collaboration and the efficient use of limited resources to maximize conservation values.

While nine ecoregional assessments overlap Arizona and New Mexico (See Chapter 2, Figure 2-2), information from eight ecoregions was synthesized as part of this analysis. The Central Shortgrass Prairie Ecoregional Assessment (The Nature Conservancy 1998), which overlaps a small portion of northeast New Mexico (not including any National Forest lands), was not

included in this analysis. As part of a regional data rollup effort, The Nature Conservancy merged conservation area information from six individual assessments (Apache Highlands, Arizona-New Mexico Mountains, Colorado Plateau, Mojave Desert, Sonoran Desert, and the Southern Rocky Mountains) into a single regional data layer (<http://www.azconservation.org>). This dataset includes conservation area boundaries and attributes for the conservation targets that occur within each conservation area in those ecoregions. The assessments for Chihuahuan Desert Ecoregion, which overlaps a small part of the Lincoln National Forest, the Southern Shortgrass Prairie Ecoregion, which includes portions of the Santa Fe National Forest and Cibola Grasslands, were included individually.

The amount of overlap between conservation areas from the eight ecoregional assessments and major landowners within Arizona and New Mexico was calculated using landownership information from the Arizona Land Resource Information Service and the New Mexico Resource Geographic Information system. Detailed information about this geo-spatial data layer is provided in Chapter 2. It is important to note that the acreages calculated for National Forests here, based strictly on landownership, differ from those presented within the individual Forest chapters (Chapters 4-15), which are based on administrative boundaries and include lands owned by other landowners.

Nearly 57 million acres (37.6%) of land within Arizona and New Mexico have been identified as part of the network of conservation areas (Figure 3-3). The majority of these acres occur on private (29.7%), Region 3 US Forest Service (17.1%), and Bureau of Land Management (15.8%) lands (Table 3-6). However, the highest percentage overlap with conservation areas occurs on US Fish and Wildlife Service (93.1%), National Park Service (83%), and the Department of Defense (72.4%) lands, followed by US Forest Service (47.1%). Within National Forests, the Tonto (1,349,500 acres), Coconino (1,294,700 acres), Coronado (1,067,200 acres), and Gila (1,016,200 acres) National Forests have the largest acreages within conservation areas, while the Coconino (70.7%), Coronado (62.1%), and Santa Fe (58.8%) National Forests have the highest proportion of their lands overlapping with conservation areas.

Conservation Areas in Arizona and New Mexico

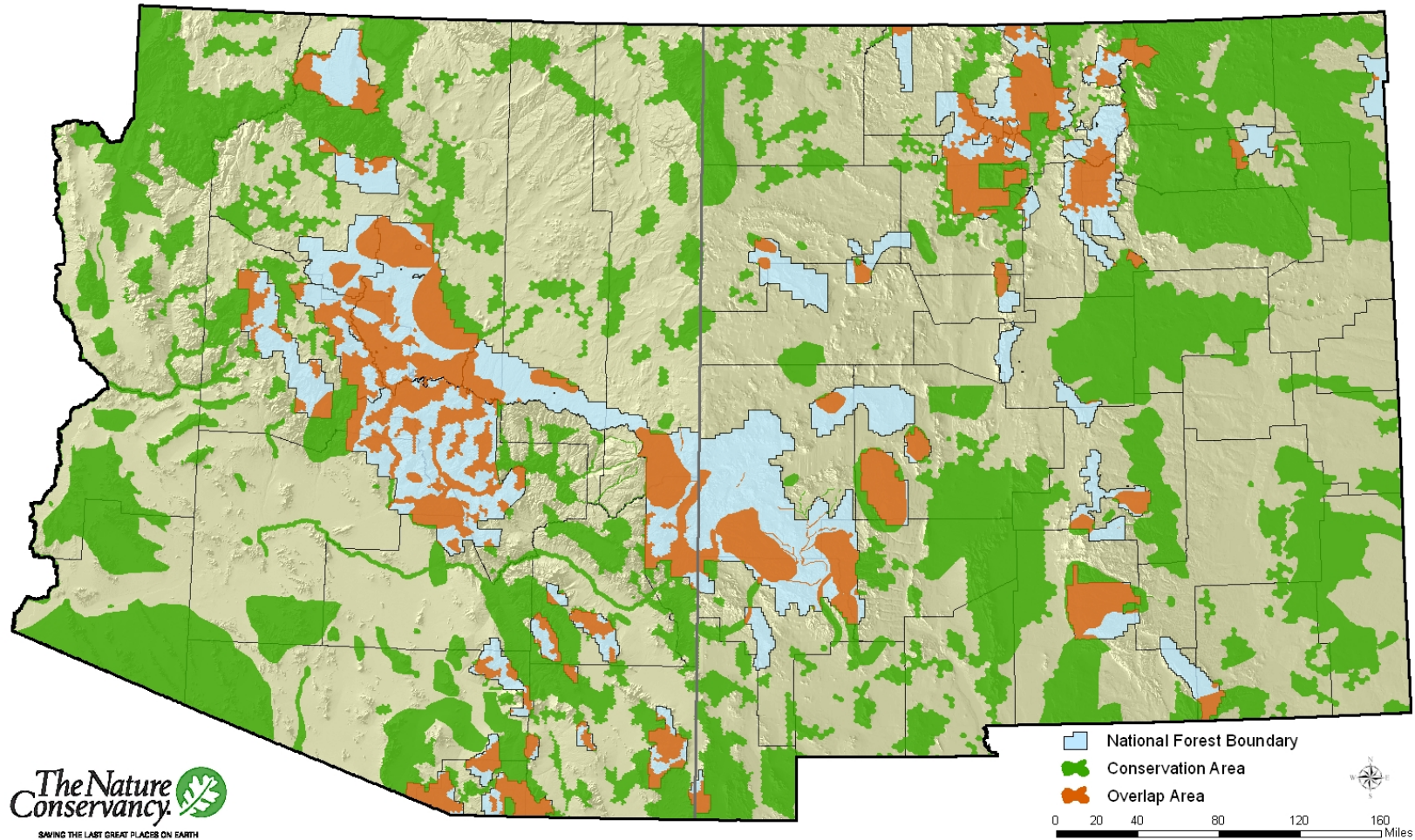


Figure 3-3. Conservation areas from eight ecoregional assessments in Arizona and New Mexico showing overlap with National Forest boundaries.

Table 3-6. Overlap between conservation areas from eight ecoregional assessments with major landowners and 11 National Forests in Arizona and New Mexico.

Landowner	Total Acres Overlapped by Conservation Areas	% in Conservation Areas	% of All Conservation Areas
Bureau of Land Management	8,940,200	34.9	15.8
Department of Defense	3,876,500	72.4	6.8
US Fish and Wildlife Service	1,950,300	93.1	3.4
National Park Service	2,448,100	83.0	4.3
Other	366,200	46.3	0.6
Private	16,834,500	35.7	29.7
State Trust	6,372,300	35.0	11.2
Tribal	6,244,700	22.2	11.0
US Forest Service			
Apache-Sitgreaves N.F	943,500	46.9	1.7
Carson N.F.	769,000	51.7	1.4
Cibola N.F.	683,300	39.1	1.2
Coconino N.F	1,294,700	70.7	2.3
Coronado N.F.	1,067,200	62.1	1.9
Gila N.F.	1,016,200	31.1	1.8
Kaibab N.F	547,200	35.5	1.0
Lincoln N.F.	539,600	49.3	1.0
Prescott N.F	560,500	44.7	1.0
Santa Fe N.F.	918,100	58.8	1.6
Tonto N.F	1,349,500	47.1	2.4
US Forest Service Total	9,688,800	47.5	17.1
Total	56,721,700	37.6	100.0

Discussion

This synthesis of existing regional assessment information highlights the ecological components that exist on National Forests and places them in context of other major landowners in Arizona and New Mexico. This information may be useful in identifying the opportunities and challenges that National Forests across the region face in developing forest plans that meet the ecological sustainability standard of the new forest planning rule [36 CFR sec. 219.10(b)]. In addition, the synthesis also provides a comparison of the ecological components across individual Forests. Each Forest contains ecological components that are either unique or occur disproportionately on their lands.

Potential Natural Vegetation Types

Within Arizona and New Mexico, Region 3 National Forests contain large proportions of several PNVTs that support unique plant and animal species. For example, according to SWReGAP data (note limitations of these data discussed earlier in this Chapter), Region 3 (led by the Carson, Gila, and Tonto National Forests) manages more high elevation PNVTs (aspen forest and woodlands, Madrean pine-oak, mixed conifer forests, montane grasslands, ponderosa pine forests, spruce-fir forests, and sub-alpine grasslands) than other major landowners in the Southwest. Also, Region 3 manages more interior chaparral (led by the Tonto National Forest) and Madrean encinal (led by the Coronado National Forest) than other landowners. It is obvious that Region 3 National Forests have an important role to play in maintaining the sustainability of these systems and the species that depend on them. Within the forest planning process, it may be important to consider the range of ecological processes that shaped historic conditions within these PNVTs, and evaluate the ability of current management actions to support ecosystem and species diversity. By understanding the context in which these PNVTs exist on National Forests, this information can be used to identify processes and conditions that support sustainability, formulate strategic goals, and evaluate the need to change management to meet the goal of ecological sustainability across the region.

According to the Arizona Grasslands Assessment (Schussman and Gori 2004) National Forests within the Southwest contain a relatively small proportion of low elevation (< 5000 feet) grasslands compared to other landowners. While a similar proportion of grasslands on National Forests remain in open native condition compared to other landowners, the proportions of other grassland conditions differ from other landowners in notable ways. For example, it is apparent that grasslands for all landowners, including National Forests face significant threats from encroachment by woody species as noted by the high proportion of grasslands in restorable native and former grassland conditions. However, on National Forests, a smaller proportion of these encroached grasslands have undergone a type conversion to shrublands while a larger proportion retains the potential for restoration to open native condition. Amongst National Forests, the Apache-Sitgreaves has seen a larger proportion of its grasslands converted to shrublands. The Coronado National Forest, due to the threats from non-native lovegrasses, has the largest proportion of non-native grasslands.

Based on the documented loss of grasslands region-wide, the need for appropriate maintenance and restoration goals and management to arrest declines is paramount. Based on this analysis, the Coronado, Prescott, Apache-Sitgreaves, Coconino, and Tonto National Forests, with their large acreages of open native and restorable grasslands, can make a significant contribution to regional sustainability of grasslands by identifying and evaluating the drivers of grassland change and developing strategic goals that would provide for the restoration and maintenance of this important ecological system.

Protecting and restoring grasslands in the Southwest from encroaching shrubs and non-native grasses are some of the major challenges landowners, including USFS, face in maintaining the ecological and biological integrity of grassland systems. Brunson and others (2001) suggest that prescribed burns can be utilized to reduce shrub cover when sufficient fuel loads are present, which may require rest from grazing. According to Schussman and Gori (2004), some

grasslands in Arizona could be burned with only three growing seasons or less of rest, while other sites would require longer periods of rest to build adequate fuel loads. In contrast, fire may not be a useful approach when attempting to control the spread of non-native grasses. Because some non-native grasses may spread further when burned and the general lack of information of how many non-native grasses respond to fire, Schussman and Gori (2004) suggest using caution when burning areas dominated by non-native grass species such as Lehmann lovegrass (*Eragrostis lehmanniana*), Boer lovegrass (*Eragrostis chloromelas*) and especially cheatgrass (*Bromus tectorum*).

Freshwater Species and Systems

It is widely recognized that native freshwater fishes in the United States are highly imperiled, and Arizona and New Mexico have some of the highest percentages of threatened fish species (85% and 30%, respectively; Warran and Burr 1994). It is thought that the first and most dramatic decline in native fishes in the Southwest occurred between 1890 and 1935 as a result of intensive water management, introduction of non-native species, and the construction of dams (Mueller and Marsh 2002, Olden and Poff 2005). Today, many native fish species in the Southwest have limited distributions, making their continued viability particularly vulnerable to local and regional threats. Within Arizona, National Forests have a vital role in assuring the sustainability of these species. Amongst major landowners, National Forests have the largest proportion of stream miles with occurrences of one or more of 33 native fish species. The Apache-Sitgreaves and Tonto National Forests, in particular, have substantial stream miles with native fishes. Compared to other landowners, National Forests have a greater proportion (as much as one-half) of the stream miles with high native fish species richness. From a planning perspective, these areas, which are identified in individual Forest chapters (Chapters 4-15) may serve as important areas in considering the sustainability of aquatic vertebrate species. Given the magnitude and rate of loss of native fishes in the Southwest, and the potential role Region 3 can play in maintaining biodiversity of freshwater systems, it is vital that these systems and the species that depend upon them are an integral component of the ecological sustainability of forest plans.

Ecoregional Assessments

The ecoregional assessments that address Arizona and New Mexico provide a useful regional perspective on areas important for sustaining biodiversity. They also point to the role that National Forest lands play in maintaining biodiversity in the region. The degree of overlap between ecoregional conservation areas and National Forests in Arizona and New Mexico underscores the important ecological values that exist on National Forests lands. Nearly one-half of National Forest lands overlap conservation areas, representing over 17% of all conservation areas in the two-state region, which is the second highest percentage of any landowner overlap. Nearly all Region 3 National Forests have significant areas of overlap, led by the Tonto, which has the largest acreage (1,349,500 acres) and proportion (2.4%) of overlap.

The suite of conservation areas, when considered as a whole, represents not only priority locations in these two states for maintaining biodiversity, but also the minimum area on the landscape needed to maintain the region's biodiversity. As such, the suite of areas is intended to be highly strategic and can provide important leverage for maintaining biodiversity at large, ecoregional scales. Furthermore, none of the identified conservation areas should be considered inconsequential for maintaining biodiversity at an ecoregional scale. Each conservation area is important and should be evaluated in terms of currently allowable uses and activities and their associated impacts to biodiversity. In some cases, analyses of this type may indicate the need for management change.

It is important to note that these conservation areas do not necessarily imply the need for special protections; nor does it necessitate blanket restriction of activities within these areas. Rather, conservation areas can be viewed as priority areas for assessment of impacts associated with ongoing uses and activities and determination of their compatibility with sustaining biodiversity at ecoregional scales. From the perspective of forest planning for the maintenance of ecosystem and species diversity, conservation areas can serve several important functions. First, they can be used as an analysis tool for assessing land use suitability. Second, they can be used to help determine appropriate objectives for individual management areas; for example, managing ecosystem characteristics and processes within the historic range of variability. Third, they can aid in identifying specific plan components, including management objectives and guidelines, for species whose sustainability is threatened.

To further aid in planning efforts, each conservation area has associated with it a number of conservation targets (species, vegetation systems, and ecological features), which are representative of the biodiversity in the area. An analysis and breakdown of these conservation targets is provided for each National Forest in the individual Forest chapters (Chapters 4-15). These conservation targets and the threats they face can be used to analyze and address the likely impacts of current management on ecological sustainability in terms of both ecosystem and species diversity. These targets can also aid in identifying and characterizing the need for management change and evaluating new management strategies for addressing sustainability, i.e., maintaining both ecosystem and species diversity.

Given the regional perspective of the ecoregional assessments and the strategic nature of the conservation areas, use of conservation areas and conservation targets as analysis tools for addressing the threats facing biodiversity can provide a key step, within the context of forest planning, in sustaining the ecosystems and species that exist in the region.

References

- Bell, G.P., Baumgartner, J., Humke, J., Laurenzi, A., McCarthy, P., Mehlhop, P., Rich, K., Silbert, M., Smith, E., Spicer, B., Sullivan, T., and Yanoff, S. 1999. Ecoregion Conservation Analysis of the Arizona-New Mexico Mountains. Prepared by The Nature Conservancy with support from agency and institutional partners. 151 pp. Document available at <http://www.azconservation.org>.
- Bell, G.P., Yanoff, S., Cotera, M., Guadarrama, E., Brenner, J., Arango, A.M., García Garza, M.E., Sullivan, T., Najera, S., Gronemeyer, P., Weigel, J., Karges, J., McCready, R., Mehlman, D., Bergan, J., King, J., Gallyoun, M., Certain, D.L., Potts, R., Wrinkle, J., Bezaury, J., Arias, H.M., Atchley Montoya, J., Parra, I.E., Muldavin, E., Neville, T., Kittel, G. 2004 Ecoregional Conservation Assessment of the Chihuahuan Desert. Pronatura Noreste, Monterrey, MX, The Nature Conservancy, Santa Fe, NM, World Wildlife Fund, Chihuahua, MX.
- Brunson E., Gori, D., and Backer, D. 2001. Watershed improvement to restore riparian and aquatic habitat on the Muleshoe Ranch CMA. Report to the Arizona Water Protection Fund, Project Number 97-035. Arizona Department of Water Resources.
- Gori, D.F., and C.A.F. Enquist. 2003. An assessment of the spatial extent and condition of grasslands in central and southern Arizona, southwestern New Mexico, and Northern Mexico. Prepared by The Nature Conservancy, Arizona Chapter. 28 pp.
- Marshall, R.M., Anderson, S., Batcher, M., Comer, P., Cornelius, S., Cox, R., Gondor, A., Gori, D., Humke, J., Aguilar, R.P., Parra, I.E., and Schwartz, S. 2000. An Ecological analysis of conservation priorities in the Sonoran Desert ecoregion. Prepared by the Nature Conservancy Arizona Chapter, Sonoran Institute, and Instituto del Medio Ambiente y el Desarrollo Sustentable del Estado de Sonora with support from Department of defense Legacy Program, Agency and Institutional partners. 146 pp. Document available at <http://www.azconservation.org>.
- Marshall, R.M., Turner, D., Gondor, A., Gori, D., Enquist, C., Luna, G., Aguilar, R.P., Anderson, S., Schwartz, S., Watts, C., Lopez, E., and Comer, P. 2004. An Ecological analysis of conservation priorities in the Apache Highlands ecoregion. Prepared by The Nature Conservancy of Arizona, Instituto del Medio Ambiente y el Desarrollo Sustentable del Estado de Sonora, agency and institutional partners. 152 pp. Document available at <http://www.azconservation.org>.
- Minckley, W.L., and J.E. Deacon. 1968. Southwestern fishes and enigma of endangered species. *Science* 159:1424-1432.
- Minckley, W.L., and J.N. Rinne. 1991. Native fishes of arid lands: a dwindling resource of the desert southwest.

- Mueller, G. A. and Marsh, P.C. 2002. Lost, a desert river and its native fishes: a historical perspective of the Lower Colorado River, Information and Technology Report USGS/BRD/ITR-2002-0010: U.S. Government Printing Office, Denver, CO.
- Neely, B., Comer, P., Moritz, C., Lammert, M., Rondeau, R., Pague, C., Bell, G., Copeland, H., Humke, J., Spackman, S., Schulz, T., Thoebold, D., Valutis, L. 2001. Southern Rocky Mountains: An Ecoregional Assessment and Conservation Blueprint. Prepared by The Nature Conservancy with support from U.S. Forest Service, Rocky Mountain Region, Colorado Division of Wildlife, and Bureau of Land Management. 354 pp. . Document available at <http://www.azconservation.org>.
- Olden, J.D. and Poff, N.L. 2005. Long-term trends of native and non-native fish faunas in the American Southwest. *Animal Biodiversity and Conservation* 28: 75-89.
- Schussman, H. and Gori D.F. 2004. An ecological assessment of the Bureau of Land Management's Current Fire Management Plans: Materials and Recommendations for future fire planning. The Nature Conservancy, Tucson, Arizona.
- The Nature Conservancy. 1998. Ecoregion-based conservation in the Central Shortgrass Prairie. Prepared by The Nature Conservancy of Colorado with support from agency and institutional partners. 221 pp.
- The Nature Conservancy. 2001. Ecoregion-based conservation in the Mojave Desert. Prepared by The Nature Conservancy of Nevada with support from agency and institutional partners. 332 pp. Document available at <http://www.azconservation.org>.
- The Nature Conservancy. 2005. A Biodiversity and Conservation Assessment for the Southern Shortgrass Prairie Ecoregion. Southern Shortgrass Prairie Ecoregional Planning Team. The Nature Conservancy. San Antonio, TX.
- Tuhy, J.S., Comer, P., Dorfman, D., Lammert, M., Humke, J., Cholvin, B., Bell, G., Neely, B., Silbert, S., Whitham, L., Baker, B., The Nature Conservancy, and The Colorado Plateau Ecoregional Planning Team. 2002. A Conservation assessment of the Colorado Plateau ecoregion. Prepared by The Nature Conservancy of Utah with support from agency and institutional partners. 110 pp. + appendices. Document available at <http://www.azconservation.org>.
- Turner, D.S. and List, M. In Prep. Mapping Arizona's Native Fish Distributions: A Tool for Conservation Analysis.
- U.S. Geological Survey National Gap Analysis Program. 2004. Provisional Digital Land Cover Map for the Southwestern United States. Version 1.0. RS/GIS Laboratory, College of Natural Resources, Utah State University.
- Warren, M. L., Jr. and Burr, B. M. 1994. Status of freshwater fishes of the United States: overview of an imperiled fauna. *Fisheries* **19**: 6-18.

Williams, J.E., D.B. Bowman, J.E. Brooks, A.A. Eschelle, and R.J. Edwards. 1985. Endangered aquatic ecosystems in North American deserts with a list of vanishing fishes of the region. *Journal of the Arizona-Nevada Academy of Sciences* 20(1): 1-61.

Chapter 14:
Ecological & Biological Diversity of the Carson National Forest,
In
Ecological and Biological Diversity of National Forests in Region 3

Bruce Vander Lee, Ruth Smith, and Joanna Bate
The Nature Conservancy



Table of Contents

List of Tables	14-2
List of Figures	14-4
Introduction.....	14-5
Results.....	14-6
I. Potential Natural Vegetation Types within the Carson National Forest.....	14-6
II. Plant and Animal Species Richness	14-10
III. Ecoregional Assessment Conservation Areas and Conservation Targets.....	14-21
Discussion.....	14-25
Systems Diversity	14-25
Species Richness and Conservation Status	14-26
Relevance to Forest Planning.....	14-26
References.....	14-29
Appendix 14-A.....	14-30
Appendix 14-B.....	14-44
Appendix 14-C.....	14-49

List of Tables

Table 14-1. Approximate area (in acres) and percent of total area of each potential natural vegetation type on the Carson National Forest. Areas were calculated using data from the Southwest Regional Gap Analysis Project (SWReGAP). SWReGAP land cover types were aggregated and converted to potential natural vegetation types. See Chapter 2 for more details on methods utilized.....	14-8
Table 14-2. Number of species, by taxon, that inhabit the Carson National Forest with the various global rankings assigned by NatureServe. Ten species are not included in this table because they do not have an assigned global rank. G1 = critically imperiled; G2 = imperiled; G3 = vulnerable; G4 = apparently secure; G5 = secure; GNA = not applicable; T = infraspecific taxon (subspecies or varieties), TNR = unranked/not yet assessed; TU = unrankable.....	14-12
Table 14-3. Number of species, by taxon, that inhabit the Carson National Forest with national rankings assigned by NatureServe. Ten species are not included because they do not have an assigned rank. N1 = critically imperiled; N2 = imperiled; N3 = vulnerable; N4 = apparently secure; N5 = secure; NNA = not applicable; NNR = not ranked.....	14-13
Table 14-4. Number of species, per taxon, currently inhabiting the Carson National Forest that are assigned to the various subnational rankings by New Mexico Natural Heritage. Twenty-eight of the 415 species were not assigned a subnational conservation rank by New Mexico Natural Heritage, and therefore are not included in this analysis. S1 = critically imperiled; S2 = imperiled; S3 = vulnerable; S4 = apparently secure; S5 = secure; SH = possibly extirpated; SX = presumed extirpated; SNA = not applicable; SNR = not ranked.....	14-13
Table 14-5. Bird species on the Partners in Flight Watch list and/or the U.S. Fish and Wildlife Service Birds of Conservation Concern list that inhabit the Carson National Forest. Table 14-5. Bird species on the Partners in Flight Watch list and/or the U.S. Fish and Wildlife Service Birds of Conservation Concern list that inhabit the Carson National Forest.....	14-15
Table 14-6.. Species listed as endangered or threatened under the Federal Endangered Species Act of 1973 that inhabit the Carson National Forest. The table includes common names that are recognized by NatureServe.	14-16
Table 14-7. Potential species-of-concern on the Carson National Forest. Species with NatureServe G/T-ranks of 1, 2 or 3, listed as candidate or proposed species under the Federal Endangered Species Act, or having been recently (<5 years) de-listed were identified as potential species-of-concern.....	14-17
Table 14-8. Number of species identified as endangered or threatened, species-of-concern, species-of-interest, or no category for the Carson National Forest based on information in the R3 Species Database.	14-20
Table 14-9. Conservation areas (N=15) that overlap six ranger districts on the Carson National Forest in New Mexico.....	14-23

Table 14-10. Extent of overlap between ecoregional conservation areas and six ranger districts on the Carson National Forest in New Mexico.....	14-23
Table 14-11. Number of conservation targets associated with aquatic/riparian and terrestrial habitats for 15 conservation areas that overlap the Carson National Forest in New Mexico.	14-24
Table 14-12. Overlap between conservation areas and areas wilderness areas, and non-wilderness inventoried roadless areas on the Carson National Forest in New Mexico. ...	14-25

List of Figures

- Figure 14-1. Distribution of potential natural vegetation types on the Carson National Forest. Map was created using data from the Southwest Regional Gap Analysis Project (SWReGAP; U.S. Geological Survey National Gap Analysis Program. 2004). SWReGAP vegetation types were aggregated and converted to potential natural vegetation types. See Chapter 2 for more information regarding methods used. SWReGAP data have not been accuracy tested and are based on satellite imagery. Therefore, SWReGAP may not be appropriate at fine spatial scales. 14-7
- Figure 14-2. Percent area of cover of each potential natural vegetation type that occurs on the Carson National Forest in relation to all Region 3 National Forests combined. Analysis was conducted using data from the Southwest Regional Gap Analysis Project (SWReGAP). See Chapter 2 for information regarding the limitations of SWReGAP. 14-9
- Figure 14-3. Number of species, by taxon, that inhabit the Carson National Forest according to the R3 Species Database. The R3 Species Database includes all known terrestrial vertebrates and native fishes, but only invertebrates and plants of management concern. Because of the limitations of the R3 Species Database (see Chapter 2 for complete description of the database), the numbers reported in these results are conservative..... 14-11
- Figure 14-4. Number of potential species-of-concern (in blue) and federally listed endangered and threatened species (yellow), by taxon, that currently inhabit the Carson National Forest. According to the published Forest Service draft directives (70 Fed. Reg. 14637), species are considered potential species-of-concern if they have a NatureServe global conservation rank of G1, G2, G3, T1, T2, or T3 and are not listed as federally endangered or threatened species. Candidate or proposed species for federal listing may be considered for species-of-concern status..... 14-18
- Figure 14-5. The number of potential species-of-interest, by taxa, that currently inhabit the Carson National Forest. Species were considered potential species-of-interest if they fell into one or more of the following categories: state listed threatened or endangered species (NM); listed as a species of concern or priority species in the NM State Comprehensive Wildlife Conservation Strategies; on the U.S. Fish and Wildlife Service Birds of Conservation Concern National Priority list; or NatureServe national or subnational conservation rank of N1, N2, S1, or S2. These are the criteria listed in the published Forest Service draft directives (70 Fed. Reg. 14637) for determining species-of-interest. Species that were federally endangered or threatened, or that were determined to be potential species-of concern were not included as potential species-of-interest. 14-19
- Figure 14-6. Conservation areas (N=15) that overlap six ranger districts on the Carson National Forest in New Mexico..... 14-22
- Figure 14-7. Number of conservation targets, by type, that occur on 15 conservation areas that overlap the Carson National Forest in New Mexico..... 14-24

Introduction

The Carson National Forest is one of 11 National Forests within U.S. Forest Service (USFS) Southwestern Region (Region 3), located in north-central New Mexico. This Forest encompasses approximately 1,486,000 acres, which comprises approximately 9.4% of the total area of Region 3 Forest lands. Elevation on the Carson ranges from approximately 6,000 ft. to 13,161 ft. at Wheeler Peak, the highest peak in New Mexico.

The Carson National Forest exhibits an impressive diversity of vegetation systems, as a result of its geographic location and elevational gradients. These vegetation systems provide habitat for myriad plant and animal species, including federally listed endangered and threatened species and other species of management concern. The Carson also manages large proportions of several vegetation systems relative to other Region 3 National Forests and other major landowners throughout Arizona and New Mexico. Consequently, there are several opportunities for conservation efforts on the Carson National Forest to sustain ecological integrity and biological diversity.

The goal of this chapter is to synthesize information from existing regional-scale assessments to identify important ecological and biological values that occur on the Carson National Forest and highlight information that may be pertinent to forest planning. Information from three assessments was synthesized for the Forest, including:

- Distribution and extent of potential natural vegetation types (PNVTs)
- Conservation status of plant and animal species
- Conservation areas and targets associated with Ecoregional Assessments

These types of information may be useful within the forest planning process for evaluating the suitability of current management activities and land management designations, identifying ecological characteristics that may be considered in developing desired conditions, and identifying species that may need special consideration because of continuing threats to their existence. Detailed descriptions of these datasets and the methods used to analyze them are available in Chapter 2. A summary and analysis of these assessments and comparisons of the Carson National Forest to other major landowners in the Southwest (Arizona and New Mexico) and National Forests in Region 3 is provided in Chapter 3.

Results

I. Potential Natural Vegetation Types within the Carson National Forest

Information from the Southwest Regional Gap Analysis Project (SWReGAP; USGS National Gap Analysis Program 2004) was used to characterize the distribution of potential natural vegetation types (PNVTs) on the Carson National Forest. PNVTs represent the climax vegetation type that would dominate a site under natural disturbance regimes and biological processes. PNVTs were used to summarize vegetation for this analysis because they are the basis for the characterizations of historic range of variability and vegetation models being developed in preparation for the forest planning process.

For this analysis, the extent and proportion of each PNVT on the Carson were summarized, as well as the proportion of each PNVT on the Carson relative to its occurrence within all Region 3 Forests. More detailed information on the data and methods used in this analysis can be found in Chapter 2, and comparisons of PNVTs on the Carson to other Region 3 Forests and landowners in the Southwest is available in Chapter 3.

Twenty-one PNVTs were identified on the Carson National Forest (Figure 14-1; see Appendices 2-A and 2-B, respectively, for detailed descriptions of each PNVT and the cross-walk of SWReGAP land cover types to PNVTs). However, six PNVTs comprise approximately 86.5% of the total area of the Carson National Forest. These six PNVTs include: ponderosa pine forest (27.5%), pinyon-juniper woodland (18.7%), mixed conifer forest (12.8%), spruce-fir forest (11.8%), aspen forest and woodland (8.0%), and sub-alpine grassland (7.7%). The other 15 PNVTs on the Carson make-up the remaining 13.5% of the Forest. For a complete list of all 21 PNVTs found on the Carson National Forest, and the percentage of cover of each, refer to Table 14-1.

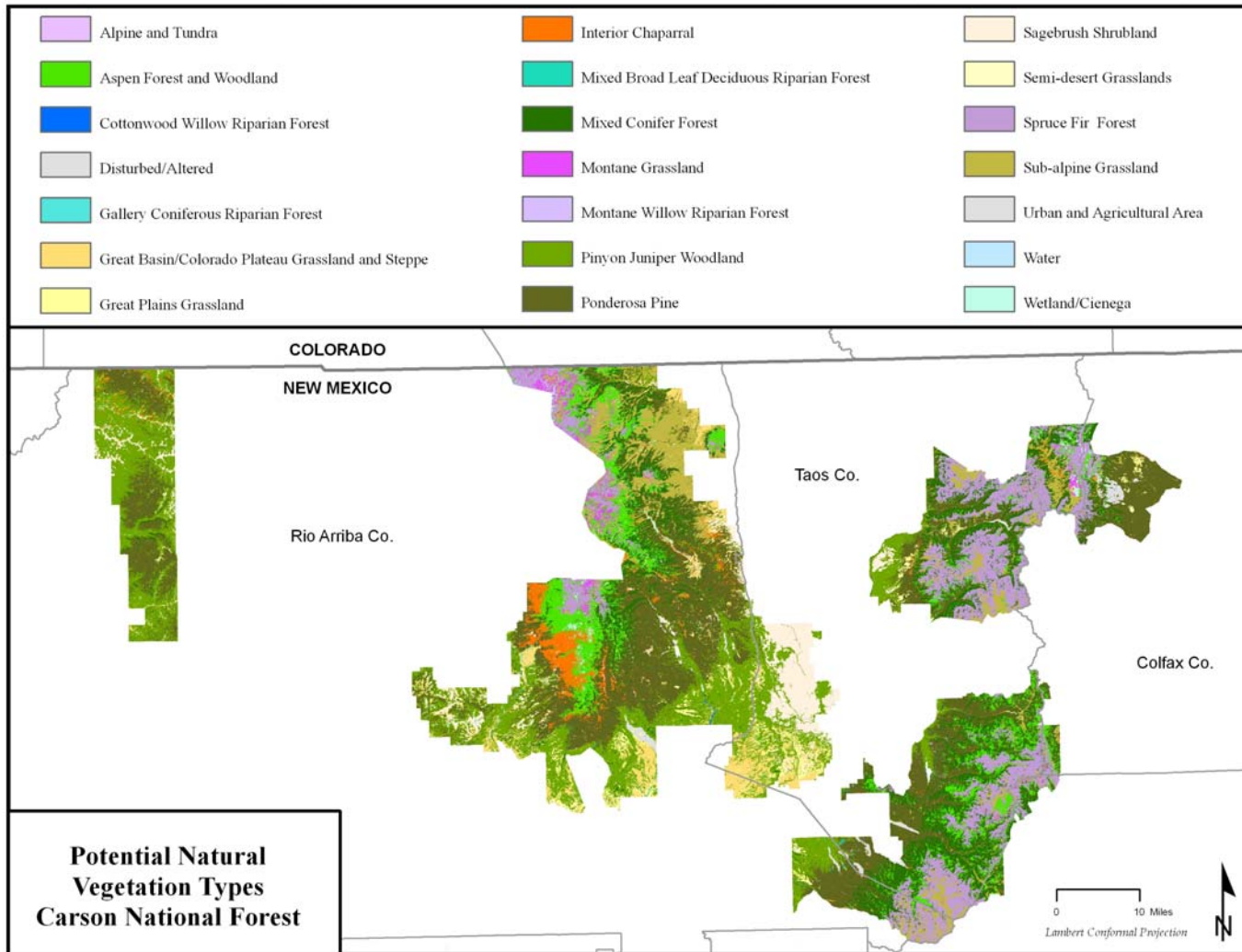


Figure 14-1. Distribution of potential natural vegetation types on the Carson National Forest. Map was created using data from the Southwest Regional Gap Analysis Project (SWReGAP; U.S. Geological Survey National Gap Analysis Program. 2004). SWReGAP vegetation types were aggregated and converted to potential natural vegetation types. See Chapter 2 for more information regarding methods used. SWReGAP data have not been accuracy tested and are based on satellite imagery. Therefore, SWReGAP may not be appropriate at fine spatial scales.

Table 14-1. Approximate area (in acres) and percent of total area of each potential natural vegetation type on the Carson National Forest. Areas were calculated using data from the Southwest Regional Gap Analysis Project (SWReGAP). SWReGAP land cover types were aggregated and converted to potential natural vegetation types. See Chapter 2 for more details on methods utilized.

Potential Natural Vegetation Type	Total Area (acres)	Percent of Total Area (%)
Alpine/ Tundra	300	<0.1
Aspen Forest and Woodland	118,400	8.0
Cottonwood Willow Riparian Forest	300	<0.1
Disturbed/Altered (quarries and mines)	3,800	0.3
Gallery Coniferous Riparian Forest	100	<0.1
Great Basin/ Colorado Plateau Grassland and Steppe	51,200	3.4
Great Plains Grassland	25,000	1.7
Interior Chaparral	32,800	2.2
Mixed Broadleaf Deciduous Riparian Forest	2,300	0.2
Mixed Conifer Forest	189,500	12.8
Montane Grassland	16,600	1.1
Montane Willow Riparian Forest	2,000	0.1
Pinyon-juniper Woodland	278,200	18.7
Ponderosa Pine	408,000	27.5
Sagebrush Shrubland	58,000	3.9
Semi-desert Grassland	200	<0.1
Spruce-fir Forest	174,900	11.8
Sub-alpine Grasslands	113,900	7.7
Urban and Agricultural Area	2,900	0.2
Water (open water)	200	<0.1
Wetlands/ Cienega	7,400	0.5
Total	1,486,000	

Potential Natural Vegetation Types relative to all Region 3 Forests

The Carson National Forest is responsible for managing the largest proportions of six PNVTs relative to all other Region 3 National Forests, including gallery coniferous riparian forest (100%), montane grassland (96.5%), wetland/cienega (84.1%), spruce-fir forest (49.3%), sub-alpine grassland (36.6%), and aspen forest and woodland (35.2%). The Carson National Forest also manages large percentages of sagebrush shrubland (43.1%) and alpine/tundra (20.0%) relative to all Region 3 National Forests (Figure 14-2).

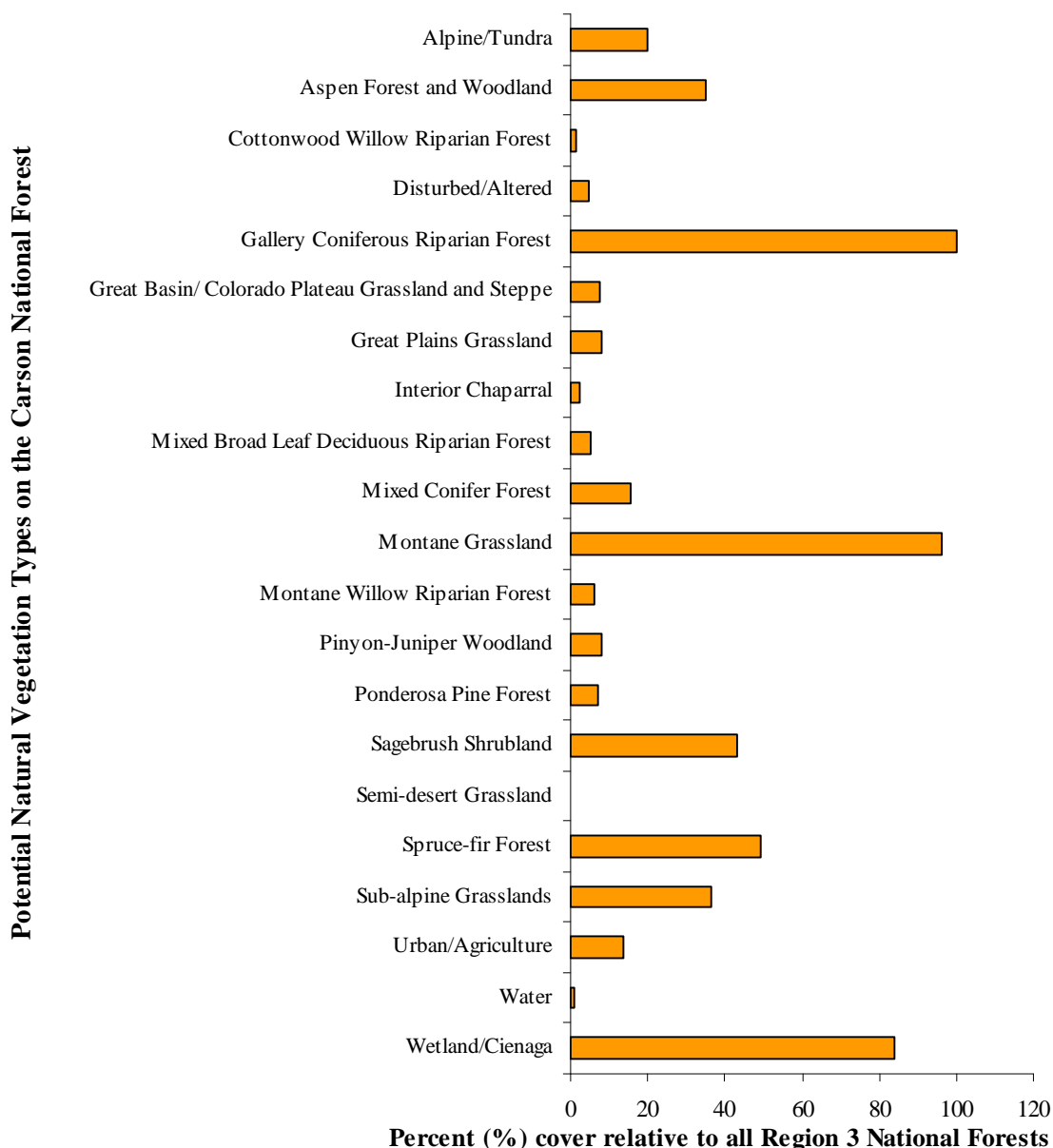


Figure 14-2. Percent area of cover of each potential natural vegetation type that occurs on the Carson National Forest in relation to all Region 3 National Forests combined. Analysis was conducted using data from the Southwest Regional Gap Analysis Project (SWReGAP). See Chapter 2 for information regarding the limitations of SWReGAP.

Potential Natural Vegetation Types across all landowners in the Southwest

The Carson National Forest also manages significant proportions of particular PNVTs across all major landowners in the Southwest. For example, 45.6% of montane grasslands, 30.2% of spruce-fir forests, 22.7% of aspen forest and woodlands, and 18.8% of sub-alpine grasslands found throughout Arizona and New Mexico occur on the Carson National Forest. For more information regarding the proportions of PNVTs the Carson National Forest manages relative to other landowners in the Southwest, refer to Chapter 3.

II. Plant and Animal Species Richness

Species Richness

The R3 Species Database (described in detail in Chapter 2) was used to summarize the conservation status of species that exist on the Carson National Forest, and to identify species that might potentially be considered as species-of-interest and species-of-concern as defined in the USFS planning directives. The R3 Species Database was synthesized from multiple datasets and provides updated and consistent attributes for species that occur on Region 3 Forests, including: taxonomy, NatureServe conservation status rankings, state and federal endangered species listings, and other pertinent conservation status rankings. The database includes all known terrestrial and aquatic vertebrate species, and plant and invertebrate species that may be of conservation concern. Non-native aquatic vertebrate species were not included in these analyses. The complete list of species used in this analysis and their conservation status attributes is provided in Appendix 14-A.

According to the R3 Species Database, 416 species of plants and animal occur on the Carson National Forest (Figure 14-3; a complete list is provided in Appendix 14-A). This number is likely conservative in terms of overall species diversity as it may not account for all vertebrate species that may occur in this area, and is not comprehensive for plants and invertebrates. It is also important to note that the number and type of species inhabiting the Carson National Forest likely changes over time.

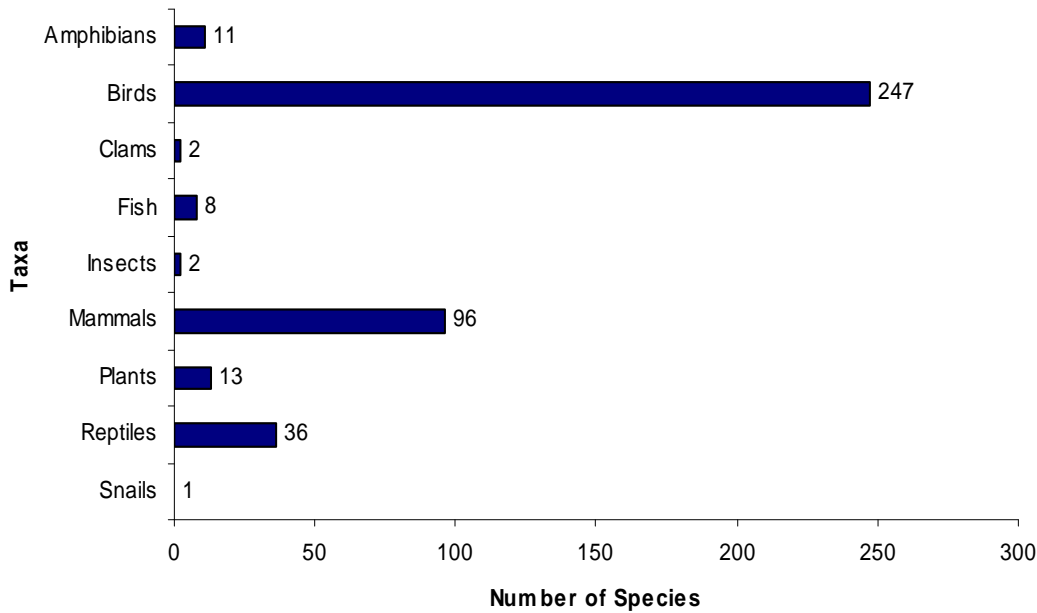


Figure 14-3. Number of species, by taxon, that inhabit the Carson National Forest according to the R3 Species Database. The R3 Species Database includes all known terrestrial vertebrates and native fishes, but only invertebrates and plants of management concern. Because of the limitations of the R3 Species Database (see Chapter 2 for complete description of the database), the numbers reported in these results are conservative.

Threatened and Endangered Species Listings

Federal listing under the Endangered Species Act — Three species that inhabit the Carson National Forest are listed by the U.S. Fish and Wildlife Service as endangered or threatened under the Endangered Species Act of 1973: Southwest Willow Flycatcher, Bald Eagle, and Mexican Spotted Owl. One candidate species, the Western Yellow-Billed Cuckoo, also occurs on the Forest. Species are listed as candidate species when there is sufficient information to support a proposal for the endangered or threatened status. Refer to Appendix A for a list of threatened, endangered, and candidate species.

New Mexico state conservation status — Fourteen species of special state conservation status designated by the New Mexico Game and Fish Department occur on the Carson National Forest. Refer to Appendix 14-A for a complete list of those species. Currently, there are three animal species designated by the state as endangered and 11 animal species that are listed as threatened on the Forest. Birds comprise half (50%) of all species with state conservation status on the Forest.

NatureServe Conservation Status Rankings

Global conservation status rankings (G-ranks) — Twenty-five species (6.2%) were ranked with a global conservation status of G1, G2, G3, T1, T2 or T3, indicating conservation concern across their range (Table 14-2). Results indicate 377 species (92.9%) were ranked as G4/T4 or G5/T5 species (Table 14-2). These are species whose populations are considered ‘apparently secure’ or ‘secure’, respectively. The remaining four species were considered not rankable by NatureServe. Ten species (2.4%) of 416 were not included in this analysis because they were not assigned a NatureServe global conservation rank.

Table 14-2. Number of species, by taxon, that inhabit the Carson National Forest with the various global rankings assigned by NatureServe. Ten species are not included in this table because they do not have an assigned global rank. G1 = critically imperiled; G2 = imperiled; G3 = vulnerable; G4 = apparently secure; G5 = secure; GNA = not applicable; T = infraspecific taxon (subspecies or varieties), TNR = unranked/not yet assessed; TU = unrankable.

Global Ranking	Amphibian	Bird	Clam	Fish	Insect	Mammal	Plant	Reptile	Snail	Total
G1	0	0	1	0	0	0	0	0	0	1
G2	0	1	0	0	0	0	7	0	0	8
G3	0	1	0	1	1	2	3	0	0	8
G4	0	16	0	0	0	6	1	1	0	24
G5	10	218	1	6	0	69	1	33	1	339
GNA	0	0	0	0	0	1	0	0	0	1
T1	0	1	0	0	1	1	0	0	0	3
T2	0	1	0	0	0	1	0	0	0	2
T3	0	2	0	1	0	0	0	0	0	3
T4	1	2	0	0	0	2	1	0	0	6
T5	0	2	0	0	0	4	0	2	0	8
TNR	0	0	0	0	0	1	0	0	0	1
TU	0	2	0	0	0	0	0	0	0	2

National conservation status rankings (N-ranks) — Twenty-seven species (6.6%) were ranked with a national conservation status of N1, N2, or N3, indicating conservation concern at the national level (Table 14-3). Three hundred seventy species on the Forest (91.1%) were ranked as N4 or N5 species, whose populations are considered ‘apparently secure’ or ‘secure’, respectively. The remaining nine species (2.2%) were considered not rankable by NatureServe. The same suite of species was used in this analysis as in the global rankings.

Table 14-3. Number of species, by taxon, that inhabit the Carson National Forest with national rankings assigned by NatureServe. Ten species are not included because they do not have an assigned rank. N1 = critically imperiled; N2 = imperiled; N3 = vulnerable; N4 = apparently secure; N5 = secure; NNA = not applicable; NNR = not ranked.

National Ranking	Amphibian	Bird	Clam	Fish	Insect	Mammal	Plant	Reptile	Snail	Total
N1	0	1	1	0	1	1	0	0	0	4
N2	0	1	0	1	1	1	7	0	0	11
N3	0	4	0	1	0	4	3	0	0	12
N4	1	26	0	0	0	7	2	2	0	38
N5	10	210	1	6	0	71	0	33	1	332
NNA	0	3	0	0	0	1	0	0	0	4
NNR	0	1	0	0	0	2	1	1	0	5

Subnational conservation status rankings (S-ranks) — Of the 416 species analyzed for the Carson National Forest, 387 (93.0%) had assigned subnational conservation status ranks (S-ranks) in the state of New Mexico (Table 14-4). Of these, 281 (69.2%) were considered secure or apparently secure (S5 and S4, respectively). Ninety-four species (23.2%) had rankings that merit conservation concern on a state or more local scale (S1, S2, S3). One species on the Carson is presumed extirpated (SX) in New Mexico by its Natural Heritage ranking, Southwestern River otter, and three species are considered possibly extirpated (SH) in New Mexico: boreal toad, river otter, and greater sage-grouse. The remaining 12 species (3.0%) were not ranked. See Appendix 14-A for the complete list of species with their associated S-ranks.

Table 14-4. Number of species, per taxon, currently inhabiting the Carson National Forest that are assigned to the various subnational rankings by New Mexico Natural Heritage. Twenty-eight of the 415 species were not assigned a subnational conservation rank by New Mexico Natural Heritage, and therefore are not included in this analysis. S1 = critically imperiled; S2 = imperiled; S3 = vulnerable; S4 = apparently secure; S5 = secure; SH = possibly extirpated; SX = presumed extirpated; SNA = not applicable; SNR = not ranked.

Subnational Ranking	Amphibian	Bird	Clam	Fish	Insect	Mammal	Plant	Reptile	Snail	Total
S1	1	12	2	0	1	1	1	0	1	19
S2	0	16	0	1	0	7	5	0	0	29
S3	0	20	0	2	0	17	5	2	0	46
S4	2	100	0	2	0	22	1	10	0	137
S5	6	87	0	1	0	28	0	22	0	144
SH	1	1	0	0	0	1	0	0	0	3
SNA	1	3	0	2	0	1	0	0	0	7
SNR	0	0	0	0	0	1	1	0	0	2
SX	0	0	0	0	0	1	0	0	0	1

Other Conservation Rankings

Birds of Conservation Concern —According to the R3 Species Database, the Carson National Forest, is home to at least 247 birds, of which 19 (7.7%) are listed on the U.S. Fish and Wildlife Service Bird of Conservation Concern National Priority List (Table 14-5). In all, the U.S. Fish and Wildlife Service lists 131 species of Birds of Conservation Concern, and 14.5% of these inhabit the Carson National Forest. Two of these species also are listed as threatened by the state of New Mexico, which include the American peregrine falcon and gray vireo.

Partners in Flight Watch List — Of the 100 birds species currently on the Partners in Flight Watch List, 23 (23%) can be found on the Carson National Forest (Table 14-5). This comprises 9.3% of the known 247 bird species that inhabit the Forest. One species, the gray vireo, also is listed as threatened by the state of New Mexico. Six species occur on both the Watch List and the U.S. Fish and Wildlife Service Birds of Conservation Concern list, and are highlighted in bold in Table 14-6.

Table 14-5. Bird species on the Partners in Flight Watch list and/or the U.S. Fish and Wildlife Service Birds of Conservation Concern list that inhabit the Carson National Forest. Table 14-5. Bird species on the Partners in Flight Watch list and/or the U.S. Fish and Wildlife Service Birds of Conservation Concern list that inhabit the Carson National Forest.

<u>Diurnal Raptors</u>	<u>Woodpeckers</u>
Swainson's Hawk (P)	Lewis's Woodpecker
American Peregrine Falcon* (CC)	Red-Headed Woodpecker
Ferruginous Hawk (CC)	
Northern Harrier (CC)	<u>Flycatchers</u>
	Olive-Sided Flycatcher (P)
<u>Shorebirds</u>	Willow Flycatcher (P)
Long-Billed Curlew (CC)	
Mountain Plover (CC)	<u>Shrikes and Vireos</u>
Wilson's Phalarope (CC)	Gray Vireo*
	Loggerhead Shrike (CC)
<u>Cuckoos and Allies</u>	
Western Yellow-Billed Cuckoo (CC)	<u>Jays, Crows, and Allies</u>
	Pinyon Jay (P)
<u>Upland Game Birds</u>	
Blue Grouse (P)	<u>Mimids - Catbirds, Mockingbirds, Thrashers</u>
Scaled Quail (P)	Bendire's Thrasher
Greater Sage-Grouse (P)	
<u>Pigeons and Doves</u>	<u>Wood Warblers</u>
Band-Tailed Pigeon (P)	Black-Throated Gray Warbler (CC)
	Grace's Warbler
<u>Owls</u>	Hermit Warbler (P)
Burrowing Owl (CC)	Virginia's Warbler (P)
Flammulated Owl	
Short-Eared Owl (P)	<u>Emberizine Sparrows and Allies</u>
	Brewer's Sparrow (P)
<u>Goatsuckers and Swifts</u>	Cassin's Sparrow (CC)
White-Throated Swift (P)	Harris's Sparrow (P)
	Lark Bunting (CC)
<u>Hummingbirds</u>	Sage Sparrow (CC)
Calliope Hummingbird (P)	<u>Finches and Old World Sparrows</u>
Rufous Hummingbird (P)	Black Rosy Finch (P)
(P) Bird species on the Partners in Flight Watch list	
(CC) USFWS Bird of Conservation Concern	
* New Mexico Department of Game and Fish Threatened Species	
Species in bold appear on both lists	

Potential Species Lists for Forest Planning

The R3 Species Database was used to identify species that might potentially be considered as species-of-concern and species-of-interest as defined in the USFS planning directives. For the purposes of this analysis, the definitions used to categorize species were similar, but not identical, to the definitions provided in the directives.

1. Threatened and Endangered Species:
 - a. Listed as a threatened or endangered species under the Federal Endangered Species Act
2. Species-of-concern were defined as species that fall in one or more of the following categories:
 - a. NatureServe G/T-rank of 1, 2 or 3
 - b. Proposed or candidate species under the Federal Endangered Species Act
 - c. Recently (<5 years) de-listed under the Federal Endangered Species Act
 - d. Has been petitioned for federal listing and for which a positive “90-day finding” has been made
3. Species-of-interest were defined as species that fall in one or more of the following categories:
 - a. NatureServe N-rank of N1/N2, or S-rank of S1/S2 in New Mexico
 - b. Listed as threatened or endangered species with state status in New Mexico
 - c. Identified a priority species in the New Mexico Comprehensive Wildlife Conservation Strategy
 - d. On the U.S. Fish and Wildlife Service Birds of Conservation Concern National Priority List

In particular, the directives provide further criteria that can be used in considering species-of-interest, such as trends, rarity, ranges, and public interest. However, this information was not available in the R3 Species Database and is beyond the scope of this analysis.

Threatened and Endangered Species – Three species occur on the Forest are listed by the U.S. Fish and Wildlife Service as endangered or threatened under the Endangered Species Act (Table 14-6).

Table 14-6. Species listed as endangered or threatened under the Federal Endangered Species Act of 1973 that inhabit the Carson National Forest. The table includes common names that are recognized by NatureServe.

Taxa	Endangered	Threatened
Bird	Southwestern Willow Flycatcher	Bald Eagle Mexican Spotted Owl

Potential species-of-concern — The Carson National Forest is home to at least 23 potential species-of-concern across six distinct taxonomic groups (Table 14-7). Plants comprise the largest proportion of potential species-of-concern, approximately 43%; birds and mammals each represent 17.4%; fish and insects each comprise 8.7%, and clams, 4.3% (Figure 14-5). One candidate species for federal listing inhabits the Carson National Forest, western yellow-billed cuckoo (*Coccyzus americanus occidentalis*), and is included in the list of potential species-of-concern. The R3 Species Database, which may not be comprehensive for the Carson National Forest, was used to derive these results. Therefore, it is feasible that some species may be absent from these results.

Table 14-7. Potential species-of-concern on the Carson National Forest. Species with NatureServe G/T-ranks of 1, 2 or 3, listed as candidate or proposed species under the Federal Endangered Species Act, or having been recently (<5 years) de-listed were identified as potential species-of-concern.

Taxa	Scientific Name	Common Name	G/T-rank	ESA status	Recently delisted
Birds					
	<i>Charadrius montanus</i>	Mountain Plover	G2	Candidate	Yes
	<i>Coccyzus americanus occidentalis</i>	Western Yellow-Billed Cuckoo	T2		
	<i>Falco peregrinus anatum</i>	American Peregrine Falcon	T3		
	<i>Pelecanus erythrorhynchos</i>	American White Pelican	G3		
Clams					
	<i>Pisidium sanguinichristi</i>	Sangre De Cristo Peaclam	G1		
Fish					
	<i>Gila pandora</i>	Rio Grande Chub	G3		
	<i>Oncorhynchus clarki virginalis</i>	Rio Grande Cutthroat Trout	T3		
Insects					
	<i>Ameletus falsus</i>	False Ameletus Mayfly	G3		
	<i>Speyeria nokomis nokomis</i>	Nokomis Fritillary	T1		
Mammals					
	<i>Lontra canadensis sonora</i>	Southwestern River Otter	T1		
	<i>Myotis leibii</i>	Eastern Small-footed Myotis	G3		
	<i>Myotis occultus</i>	Occult Little Brn. Myotis Bat	G3		
	<i>Zapus hudsonius luteus</i>	New Mexican Jumping Mouse	T2		
Plants					
	<i>Abronia bigelovii</i>	Galisteo Verbena	G3		
	<i>Astragalus micromerius</i>	Chaco Milkvetch	G2		
	<i>Astragalus ripleyi</i>	Ripley Milkvetch	G3		
	<i>Delphinium alpestre</i>	Colorado Larkspur	G2		
	<i>Delphinium robustum</i>	Wahatoya Creek Larkspur	G2		
	<i>Erigeron subglaber</i>	Hairless Fleabane	G3		
	<i>Herrickia horrida</i>	Horrid Herrickia	G2		
	<i>Mentzelia conspicua</i>	Conspicuous Blazing Star	G2		
	<i>Salix arizonica</i>	Arizona Willow	G2		
	<i>Tonestus microcephalus</i>	Small-head Golden-weed	G2		

Among both potential species-of-concern and ESA listed threatened and endangered species, plants continue to comprise the largest proportion of species (approximately 38.0%); birds (27.0%) and mammals (15.4%) follow make up the next largest proportions (Figure 14-4).

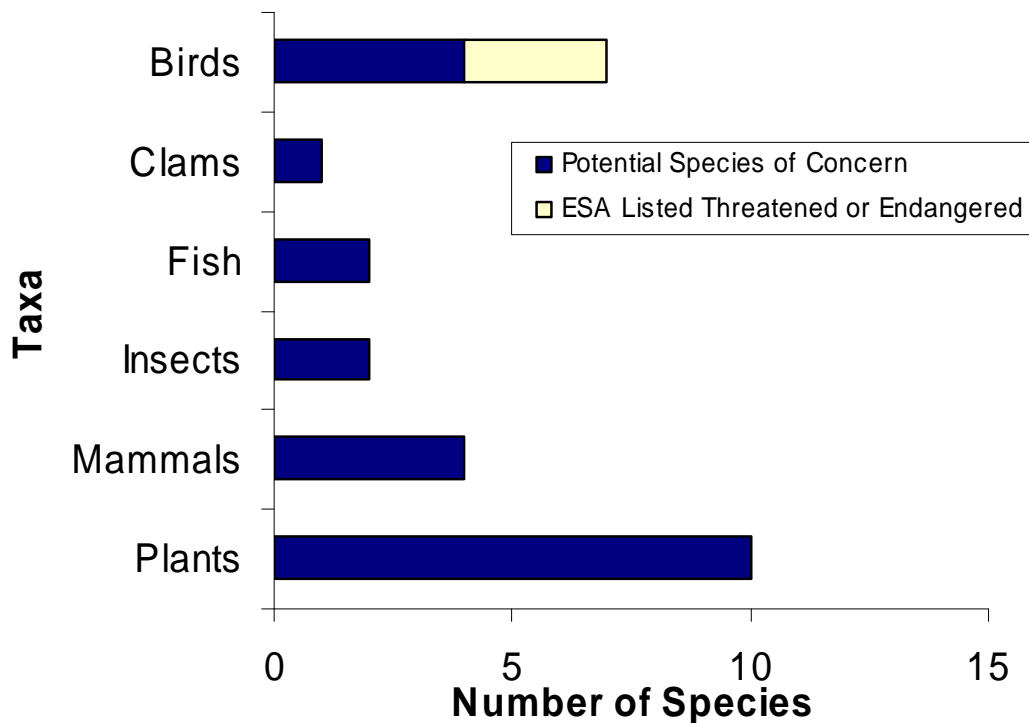


Figure 14-4. Number of potential species-of-concern (in blue) and federally listed endangered and threatened species (yellow), by taxon, that currently inhabit the Carson National Forest. According to the published Forest Service draft directives (70 Fed. Reg. 14637), species are considered potential species-of-concern if they have a NatureServe global conservation rank of G1, G2, G3, T1, T2, or T3 and are not listed as federally endangered or threatened species. Candidate or proposed species for federal listing may be considered for species-of-concern status.

Potential species-of-interest —At least 79 potential species-of-interest representing six taxonomic groups occur on the Carson National Forest (Figure 14-5). Birds make up the largest proportion (approximately 67.1%) of potential species-of-interest. Mammals comprise 20.3% of the total, while amphibians make up approximately 6.3%, and reptiles comprise 3.8%. Clams and snails comprise 1.3% each of all potential species-of-interest on the Carson National Forest. The species used in this analysis for Carson National Forest are listed in Appendix 14-A and those determined as potential species-of-interest are identified.

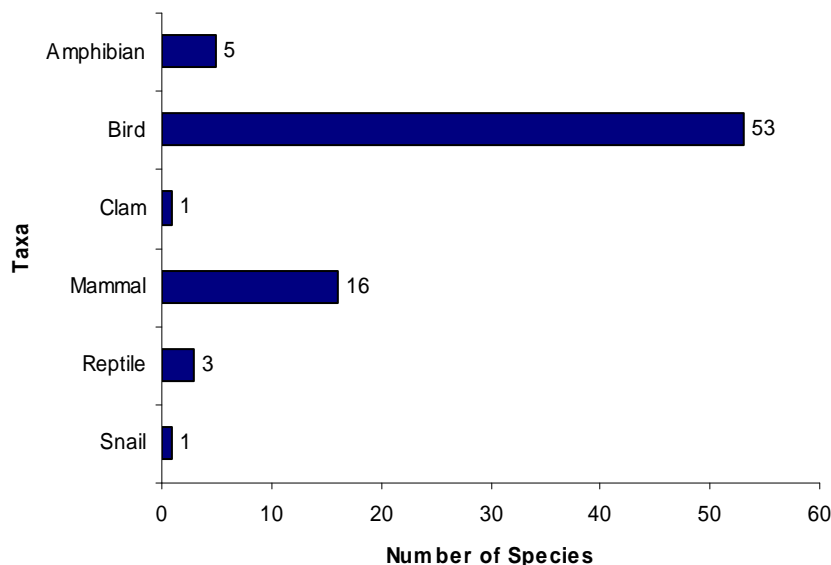


Figure 14-5. The number of potential species-of-interest, by taxa, that currently inhabit the Carson National Forest. Species were considered potential species-of-interest if they fell into one or more of the following categories: state listed threatened or endangered species (NM); listed as a species of concern or priority species in the NM State Comprehensive Wildlife Conservation Strategies; on the U.S. Fish and Wildlife Service Birds of Conservation Concern National Priority list; or NatureServe national or subnational conservation rank of N1, N2, S1, or S2. These are the criteria listed in the published Forest Service draft directives (70 Fed. Reg. 14637) for determining species-of-interest. Species that were federally endangered or threatened, or that were determined to be potential species-of concern were not included as potential species-of-interest.

Summary – Approximately one-quarter (25.2%) of all species on the Carson National Forest were identified as falling within categories defined by the USFS planning directives (Table 14-8). While only 5.5% were identified as potential species-of-concern, approximately 19.0% were identified as potential species-of-interest. Notably, almost half (45.5%) of all amphibians that inhabit the Carson National Forest are identified as potential species-of-interest. Also, over three-quarters (76.9%) of all plants that occur on the Carson are either federally listed as threatened or endangered or are identified as potential species-of-concern.

In addition to the criteria used to define these categories, the R3 Species Database includes additional conservation status information, such as species listed on the Region 3 Sensitive Species List and animals on the state Comprehensive Wildlife Conservation Strategy list. All of the species on the Region 3 Sensitive Species List that inhabit Carson National Forest were captured within the categories defined by the directives.

Table 14-8. Number of species identified as endangered or threatened, species-of-concern, species-of-interest, or no category for the Carson National Forest based on information in the R3 Species Database.

Taxa	Endangered and Threatened		Potential Species of Concern		Potential Species of Interest		No Category		Total
	#	%	#	%	#	%	#	%	
Amphibian	0	0.0	0	0.0	5	45.5	6	54.5	11
Bird	3	1.2	4	1.6	53	21.5	187	75.7	247
Clam	0	0.0	1	50.0	1	50.0	0	0.0	2
Fish	0	0.0	2	25.0	0	0.0	6	75.0	8
Insect	0	0.0	2	100.0	0	0.0	0	0.0	2
Mammal	0	0.0	4	4.2	16	16.7	76	79.2	96
Plant	0	0.0	10	76.9	0	0.0	3	23.1	13
Reptile	0	0.0	0	0.0	3	8.3	33	91.7	36
Snail	0	0.0	0	0.0	1	100.0	0	0.0	1
Total	3	0.7	23	5.5	79	19.0	311	74.8	416

III. Ecoregional Assessment Conservation Areas and Conservation Targets

Ecoregional assessments are science-based efforts to identify the minimum set of areas (conservation areas) on the landscape necessary to maintain the biological diversity of the ecoregion. The ecoregional assessment process includes the identification of conservation targets (including species, ecological systems, and important biological features) that represent the biological diversity within the ecoregion. Conservation goals (including distribution, size and minimum number of viable occurrences) are established for each conservation target within the ecoregion. An iterative process is used to identify a suite of conservation areas that most efficiently meets the conservation goals for all conservation targets within the ecoregion. A more detailed explanation of the ecoregional assessment process is provided in Chapter 2. For this report, the results of these ecoregional analyses were used to identify the extent and distribution of overlap between conservation areas and ranger districts, roadless areas, and wilderness areas on the Carson National Forest. The conservation targets associated with each overlapping conservation area are also identified.

Fifteen individual conservation areas from ecoregional assessments overlap the Carson National Forest (Figure 14-6, Table 14-9), totaling 815,100 acres, or 51.3% of the Forest. Conservation area overlap on individual districts ranged from 17.0% on the Jicarilla District to 94.1% on the El Rito Ranger District (Table 14-10). Overall, 20.5% of the total area of these fifteen conservation areas overlaps the Carson National Forest. For many of the conservation areas, a large proportion of the conservation area overlaps the Carson, (Table 14-9), demonstrating the Carson has the primary responsibility for managing these areas to sustain the biodiversity within them.

Relatively small proportions of the Carson National Forest overlapped by conservation areas are designated wilderness areas (7.9%) or inventoried roadless area (7.3%), while approximately 85% of overlap areas do not have these designations (Table 14-12). While approximately three-quarters of wilderness areas are overlapped, smaller proportions of inventoried roadless areas (56.3%) and areas without these designations (49.5%) on the forest are overlapped by conservation areas.

Conservation targets were summarized for all fifteen conservation areas that overlap the Carson National Forest. A total of 112 conservation targets occur within these conservation areas (Figure 14-7). Of these, 49 (43.8%) are coarse filter targets (ecological systems, communities or features), while 63 (56.3%) are individual species. Fifty (44.6%) of these targets are associated with riparian and aquatic systems, while 62 (55.4%) are associated with terrestrial habitats (Table 14-11). A complete listing of all conservation targets by taxonomic group for the Carson is provided in Appendix 14-B and conservation targets for each conservation area are provided in Appendix 14-C.

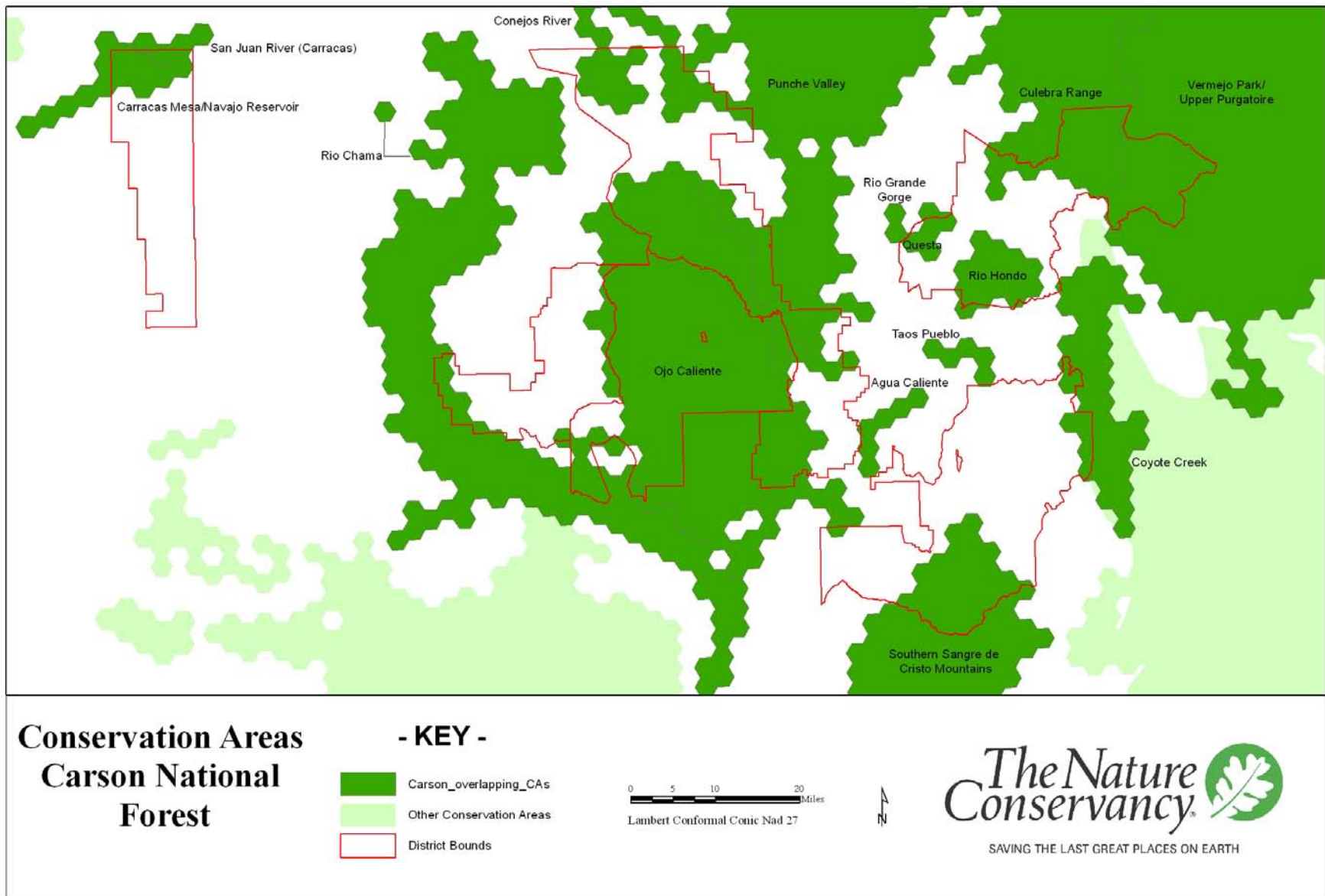


Figure 14-6. Conservation areas (N=15) that overlap six ranger districts on the Carson National Forest in New Mexico.

Table 14-9. Conservation areas (N=15) that overlap six ranger districts on the Carson National Forest in New Mexico.

Conservation Area	Ranger Districts ^A	Overlap (Acres)	% of Conservation Area
Agua Caliente	CR,TP	400	2.2
Carracas Mesa/Navajo Reservoir	J	22,600	47.0
Conejos River	TP	29,200	44.7
Coyote Creek	CR,Q	15,500	12.7
Culebra Range	Q	59,500	12.9
Ojo Caliente	CR,C,ER,TP	386,800	71.2
Punche Valley	ER,TP	81,500	17.2
Questa	Q	11,500	77.7
Rio Chama	C,ER	33,900	6.5
Rio Grande Gorge	Q	<100	0.4
Rio Hondo	Q	40,900	91.9
San Juan River (Carracas)	J	4,200	28.4
Southern Sangre De Cristo Mountains	CR	71,300	18.5
Taos Pueblo	CR	100	0.7
Vermejo Park/Upper Purgatoire	Q	57,600	4.7

^ACR=Camino Real, C=Canjillon, ER=El Rito, J=Jicarilla, Q=Questa, TP=Tres Piedras

Table 14-10. Extent of overlap between ecoregional conservation areas and six ranger districts on the Carson National Forest in New Mexico.

District	Number of Conservation Areas	Overlap (Acres)	Percent of District
Camino Real	5	88,100	26.4
Canjillon	2	30,200	20.0
El Rito	3	264,100	94.1
Jicarilla	2	26,800	17.0
Questa	6	170,000	61.5
Tres Piedras	4	235,900	60.8
Carson N.F Total	15 ^A	815,100	51.3%

^ASeveral conservation areas overlap more than one ranger district.

Table 14-11. Number of conservation targets associated with aquatic/riparian and terrestrial habitats for 15 conservation areas that overlap the Carson National Forest in New Mexico.

Conservation Area	Habitat		Total
	Aquatic/ Riparian	Terrestrial	
Agua Caliente	6	3	9
Carracas Mesa/Navajo Reservoir	6	5	11
Conejos River	5	9	14
Coyote Creek	3	8	11
Culebra Range	10	20	30
Ojo Caliente	13	10	23
Punche Valley	11	19	30
Questa	2	4	6
Rio Chama	21	12	33
Rio Grande Gorge	1	2	3
Rio Hondo	4	8	12
San Juan River (Carracas)	3	1	4
Southern Sangre De Cristo Mountains	9	16	25
Taos Pueblo	4	4	8
Vermejo Park/Upper Purgatoire	10	25	35

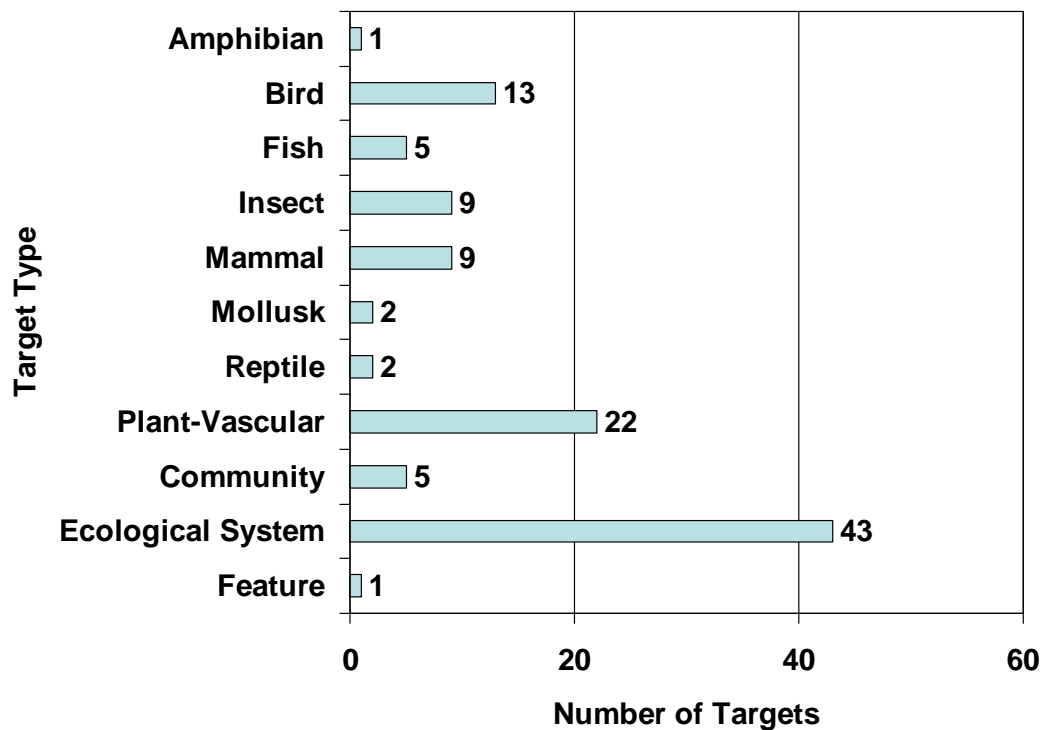


Figure 14-7. Number of conservation targets, by type, that occur on 15 conservation areas that overlap the Carson National Forest in New Mexico.

Table 14-12. Overlap between conservation areas and areas wilderness areas, and non-wilderness inventoried roadless areas on the Carson National Forest in New Mexico.

Designation	Acres within Conservation Areas	% of Conservation Areas	% of Designated Areas
Wilderness Areas	64,600	7.9	75.3
Roadless Areas	59,300	7.3	56.3
No Designation	691,900	84.8	49.5

Discussion

Systems Diversity

According to Southwest Regional Gap Analysis Project (USGS National Gap Analysis Program 2004), six PNVTs cover a large proportion of the Carson National Forest, which include: ponderosa pine forest, pinyon-juniper woodland, mixed conifer forest, spruce-fir forest, aspen forest and woodland, and sub-alpine grassland. All of these systems are ecologically important and provide critical habitat to a variety of plant and animal species. However, some of these systems, especially ponderosa pine forest, pinyon-juniper woodland, and aspen forest and woodland, face several known threats that are widespread throughout the Southwest.

The threats for these three systems include degradation of ecological processes and destruction of wildlife and plant populations due to catastrophic crown wildfires (especially for ponderosa pine forest; Covington 2001), drastic die-off of trees (especially for pinyon-juniper woodland; Mueller 2005) and low recruitment of new trees (particularly for aspen forest and woodland; Bailey and Whitham 2002). These threats have been attributed to altered fire regimes, insect invasion, drought, and an increase rate of herbivory in aspen systems (Allen and others 2002, Bailey and Whitham 2002, Fule and others 2004, Savage and Mast 2005, Zausen and others 2005). With much research and attention focused on restoring and maintaining the health of such systems in the Southwest, the Santa Fe National Forest has the opportunity to utilize the most recent scientific information and robust methodologies to ensure the health of these systems and the species they support.

The Carson National Forest also manages large percentages of many vegetation systems relative to other Region 3 Forests and other landowners throughout the Southwest, making this a unique Forest for ecosystem diversity. For example, 96.5% and 45.6% of montane grasslands on Region 3 lands and throughout the Southwest, respectively, can be found on the Carson. Furthermore, 84.1% and 10.2% of wetlands/cienegas in Region 3 and throughout the Southwest, respectively, are located on the Santa Fe National Forest. In addition, 100% of gallery coniferous riparian forest on Region 3 lands is on the Carson. Though the Carson manages large proportions of these three systems relative to other land managers in the Southwest, these systems comprise relatively little area on the Forest. Therefore, it is important that the Carson National Forest prioritizes to the management of these systems to ensure their sustainability within the Region and throughout the Southwest.

Species Richness and Conservation Status

The R3 Species Database includes conservation status information for 416 species that inhabit the Carson National Forest. Because the database is not comprehensive for plants and invertebrates, this does not represent the overall diversity of the Forest. However, the database does serve as a useful tool for identifying species that might, because of their conservation status, need to be addressed within forest planning. For example, the Carson manages four federally endangered, threatened, candidate or proposed species. Furthermore, the Carson manages 14 species listed by the state as threatened or endangered; 25 species with NatureServe global rankings that warrant conservation concern; 27 species with NatureServe national rankings that warrant conservation concern; and 94 species with NatureServe state rankings that warrant conservation concern. Finally, the R3 Species Database identifies 23 potential species-of-concern; 79 potential species-of-interest; 23 bird species on the Partners in Flight Watch List; and 19 Birds of Conservation Concern. Approximately one-quarter (25.2%) of all species on the Carson National Forest were identified as falling within categories defined by the USFS planning directives.

As habitat loss and degradation is a major threat for many species of conservation concern, maintaining healthy vegetation systems that support these species should be an important component in sustaining viable species populations on the Carson National Forest. The assessments in this report provide important information on the systems and locations on the Carson that are important for maintaining system and species diversity. For instance, the analysis of PNVTs highlighted the important vegetation systems that occur on the Carson, which include: gallery coniferous riparian forest, montane grassland, wetland/cienega, spruce-fir forest, sub-alpine grassland, and aspen forest and woodland. In addition, conservation areas, identified through ecoregional assessments, identify and delineate areas on the landscape that provide the greatest opportunity for sustaining these systems and species.

The Carson National Forest has significant areas of overlap with ecoregional conservation areas. All of the ranger districts on the Carson are overlapped by several conservation areas. These conservation areas include 112 conservation targets, including 63 individual species. The specific locations where conservation areas overlap the Carson National Forest highlight important places for the conservation of ecosystem and species diversity on the Forest and within the region. These areas of overlap represent the most viable locations on the Carson for sustaining this suite of species, ecological systems, and biological processes that are represented by the conservation targets associated with each conservation area that overlaps the Carson National Forest.

Relevance to Forest Planning

This analysis of existing regional assessment information identifies important biological and ecological characteristics of the Carson National Forest. This information serves as an important baseline for addressing the ecological sustainability component of the forest plan process under the new National Forest Management Act planning regulations, both in terms of ecosystem and species diversity. It may also be useful in understanding the current condition of ecological

resources on the Carson, identifying ecological characteristics that may be useful in defining desired future conditions, and identifying areas where changes in management may be necessary to sustain biodiversity. For example, the analysis of ecosystem data demonstrates the variety of systems that occur on the Carson, and identifies systems (and their associated species diversity) for which the Carson has disproportionate responsibility within the context of Region 3, such as gallery coniferous riparian forest, montane grassland, wetland/cienega, and spruce-fir forest.

Ecoregional assessments provide a strategic, regional perspective on maintaining biodiversity at large scales that may be useful in forest planning. The suite of conservation areas identified in the ecoregional assessments represents the minimum area on the landscape needed to maintain the region's biodiversity and may serve as priority areas for considering the impacts of management on ecological sustainability. Used within a forest planning context, consideration of conservation areas incorporates, by default, a regional perspective on ecological sustainability and demonstrates consideration of sustainability issues at scales beyond Forest boundaries.

Within the forest planning framework, it may be useful to evaluate currently allowed land uses and activities within conservation areas and determine associated impacts to biodiversity. As an example, a synthesis of conservation area overlap with designated wilderness and inventoried roadless areas on the Carson demonstrates the variety of current management emphases and activities that occur within conservation areas. The largest proportion (84.8%) of conservation areas that overlap the Carson National Forest are not designated wilderness areas or inventoried roadless areas. For forest planning purposes, it may be useful to determine the compatibility of current forest structure and ecological processes within these overlap areas with Forest biodiversity goals, and identify management actions that may be needed to achieve sustainability. It is apparent that achieving biodiversity sustainability on the Carson must be accomplished within the varied uses and activities that occur on the Forest. Regardless of the types of land use considered, conservation areas provide a means to prioritize consideration of areas based on their importance to biodiversity sustainability.

While the above example focused on wilderness and roadless areas, it is important to note that conservation areas do not imply the need for special protections or blanket restriction of activities. Rather, conservation areas can be viewed as priority areas, based on the large scale perspective of ecoregional assessments, for assessing the impacts of ongoing or planned uses and activities in regards to their compatibility with sustaining biodiversity at regional scales. To aid in these planning efforts, each conservation area has associated with it a suite of conservation targets (species, vegetation communities, and ecological systems, and features) that are representative of the biodiversity in that area. Evaluation of the environmental and ecological needs of these conservation targets, including both the habitats and ecological processes that support them, as well as identifying threats to their sustainability can be used to assess the compatibility of ongoing or planned activities in these areas.

For example, the Rio Honda conservation area encompasses 44,500 acres, of which 40,900 (91.9%) overlaps the Questa Ranger Districts of the Carson National Forest. Twelve conservation targets, including six individual species and six ecological systems (see Appendix 14-C), are associated with the Rio Honda conservation area. These targets associated with the conservation area can be used as a tool to assess the compatibility of current or planned activities

within the conservation area with sustainability goals. For example, it may be useful to evaluate current conditions of the forest communities within this conservation area relative to the historic range of variability and, if desired, identify potential changes in management that may move these systems to within historic ranges. Similarly, by identifying the ecological needs of species conservation targets and threats to their sustainability, the compatibility of current and future activities can be assessed. It may be useful to evaluate management prescriptions within the conservation area and if necessary, identify changes in allowed activities or uses that may reduce or mitigate these threats.

References

- Allen, C.D., Savage, M., Falk D.A., Suckling, K.F., Swetnam, T.W., Schulke T., Stacey, P.B., Morgan, P., Hoffman, M. and Klingel, J.T. 2002. Ecological restoration of Southwestern ponderosa pine ecosystems: A broad perspective. *Ecological Applications* 12: 1418-1433.
- Fule, P.Z., Cocke, A.E., Heinlein, T.A. and Covington W.W. 2004. Effects of an intense prescribed forest fire: Is it ecological restoration. *Restoration Ecology* 12: 220-230.
- Bailey, J.K. and Whitham, T.G. 2002. Interactions among fire, aspen, and elk affect insect diversity: Reversal of a community response. *Ecology* 83: 1701-1712.
- Cocke, A.E., Fule, P.Z. and Crouse, J.E. 2005. Forest change on a steep mountain gradient after extended fire exclusion: San Francisco Peaks, Arizona, USA. *Journal of Applied Ecology* 42: 814-823.
- Covington, W.W., Fule, P.Z., Hart, S.C. and Weaver, R.P. 2001. Modeling ecological restoration effects on ponderosa, pine forest structure. *Restoration Ecology* 9: 421-431.
- Fule, P.Z., Crouse, J.E., Cocke, A.E., Moore, M.M, and Covington, W.W. 2004. Changes in canopy fuels and potential fire behavior 1880-2040: Grand Canyon, Arizona. *Ecological Modelling* 175: 231-248.
- Mueller, R.C. Scudder, C.M., Porter, M.E., Trotter, R.T., Gehring, C.A., and Whitham, T.G. 2005. Differential tree mortality in response to severe drought: evidence for long-term vegetation shifts. *Journal of Ecology* 93: 1085-1093.
- U.S. Geological Survey National Gap Analysis Program. 2004. Provisional Digital Land Cover Map for the Southwestern United States. Version 1.0. RS/GIS Laboratory, College of Natural Resources, Utah State University.
- Zausen, G.L., Kolb, T.E., Bailey, J.D. and Wagner, M.R. 2005. Long-term impacts of stand management on ponderosa pine physiology and bark beetle abundance in northern Arizona: A replicated landscape study. *Forest Ecology and Management* 218: 291-305.

Appendix 14-A. Plants and animals of the Carson National Forest. Refer to Chapter 2 for more information on how the data was generated for this table. Also, see information regarding the R3 Species data base at www.azconservation.org.

NatureServe Scientific Name ^A	NatureServe Common Name ^A	Potential Species List ^B	G- rank	N-rank	NM S-rank	ESA Status ^C	NM Status ^C	NM CWCS ^D	Birds of Conserv. Concern	Partners in Flight Watch List
<i>Ambystoma tigrinum</i>	Tiger Salamander	SOI	G5	N5	S5			X		
<i>Bufo boreas boreas</i>	Boreal Toad	SOI	T4	N4	SH		E	X		
<i>Bufo cognatus</i>	Great Plains Toad		G5	N5	S5					
<i>Bufo woodhousii</i>	Woodhouse's Toad		G5	N5	S5					
<i>Hyla arenicolor</i>	Canyon Treefrog		G5	N5	S4					
<i>Pseudacris triseriata</i>	Western Chorus Frog	SOI	G5	N5	S5			X		
<i>Rana blairi</i>	Plains Leopard Frog	SOI	G5	N5	S4			X		
<i>Rana catesbeiana</i>	Bullfrog		G5	N5	SNA					
<i>Rana pipiens</i>	Northern Leopard Frog	SOI	G5	N5	S1			X		
<i>Spea bombifrons</i>	Plains Spadefoot		G5	N5	S5					
<i>Spea multiplicata</i>	New Mexico Spadefoot		G5	N5	S5					
<i>Accipiter cooperii</i>	Cooper's Hawk		G5	N5B	S4B S4N					
<i>Accipiter gentilis</i>	Northern Goshawk	SOI	G5	N4B	S2B S2N			X		
<i>Accipiter striatus velox</i>	Sharp-Shinned Hawk		T5	N5B						
<i>Actitis macularia</i>	Spotted Sandpiper		G5	N5B	S4B S5N					
<i>Aechmophorus occidentalis</i>	Western Grebe		G5	N5B	S4B S5N					
<i>Aegolius acadicus acadicus</i>	Northern Saw-Whet Owl		TU	NNR						
<i>Aegolius funereus</i>	Boreal Owl	SOI	G5	N4	S1B S1N		T	X		
<i>Aeronautes saxatalis</i>	White-Throated Swift		G5	N5B	S4B S4N					
<i>Agelaius phoeniceus</i>	Red-Winged Blackbird		G5	N5	S5B S5N					
<i>Aimophila cassinii</i>	Cassin's Sparrow	SOI	G5	N4N	S5B S5N				X	
<i>Aix sponsa</i>	Wood Duck		G5	N5B	S4B S4N					
<i>Amphispiza belli</i>	Sage Sparrow	SOI	G5	N5	S4B S4N			X	X	
<i>Amphispiza bilineata</i>	Black-Throated Sparrow		G5	N5	S5B S5N					
<i>Anas acuta</i>	Northern Pintail	SOI	G5	N5B	S4B S5N			X		
<i>Anas americana</i>	American Wigeon		G5	N5B	S4B S5N			X		

^A NatureServe common and scientific names are used unless highlighted in bold.

^B TE = Listed as Threatened or Endangered under the Endangered Species Act, SOC = potential species-of-concern, SOI = potential species-of-interest

^C T = Threatened, E = Endangered, C = Candidate

^D Listed as priority species in the New Mexico Comprehensive Wildlife Conservation Strategy

NatureServe Scientific Name ^A	NatureServe Common Name ^A	Potential Species List ^B	G- rank	N-rank	NM S-rank	ESA Status ^C	NM Status ^C	NM CWCS ^D	Birds of Conserv. Concern	Partners in Flight Watch List
<i>Anas clypeata</i>	Northern Shoveler		G5	N5B	S4B S5N					
<i>Anas crecca</i>	Green-Winged Teal		G5	N5B	S4B S5N					
<i>Anas cyanoptera</i>	Cinnamon Teal		G5	N5B	S4B S5N					
<i>Anas discors</i>	Blue-Winged Teal		G5	N5B	S4B S5N					
<i>Anas platyrhynchos</i>	Mallard		G5	N5B	S5B S5N					
<i>Anas strepera</i>	Gadwall		G5	N5B	S4B S5N					
<i>Anthus rubescens</i>	American Pipit		G5	N5B	S4B S5N					
<i>Anthus spinoletta</i>	Water Pipit	SOI	G5	N5B	S2B S5N					
<i>Aphelocoma californica</i>	Western Scrub-Jay		G5	N5	S5B S5N					
<i>Aquila chrysaetos</i>	Golden Eagle	SOI	G5	N5B	S4B S4N			X		
<i>Archilochus alexandri</i>	Black-Chinned Hummingbird		G5	N5B	S5B S5N					
<i>Ardea herodias</i>	Great Blue Heron		G5	N5B	S4B S5N					
<i>Asio flammeus</i>	Short-Eared Owl	SOI	G5	N5B	S2N					
<i>Asio otus</i>	Long-Eared Owl		G5	N5B	S4B S4N					
<i>Athene cunicularia hypugaea</i>	Burrowing Owl	SOI	T4	N4	S4B S4N			X	X	
<i>Aythya americana</i>	Redhead		G5	N5B	S4B S5N					
<i>Aythya collaris</i>	Ring-Necked Duck	SOI	G5	N5B	S1B S5N					
<i>Aythya valisineria</i>	Canvasback Duck		G5	N5B	S4B S4N					
<i>Baeolophus ridgwayi</i>	Juniper Titmouse	SOI	G5	N5	S5B			X		
<i>Bombycilla cedrorum</i>	Cedar Waxwing		G5	N5	S5N			X		
<i>Bombycilla garrulus</i>	Bohemian Waxwing	SOI	G5	N5B	S2N					
<i>Botaurus lentiginosus</i>	American Bittern	SOI	G4	N4B	S3B S4N			X		
<i>Branta canadensis</i>	Canada Goose		G5	N5B	S4B S5N					
<i>Bubo virginianus</i>	Great-Horned Owl		G5	N5	S5B S5N					
<i>Bucephala albeola</i>	Bufflehead		G5	N5B	S5N					
<i>Bucephala clangula</i>	Common Goldeneye		G5	N5B	S5N					
<i>Bucephala islandica</i>	Barrow's Goldeneye	SOI	G5	N5B	S2N					
<i>Buteo albonotatus</i>	Zone-Tailed Hawk		G4	N4B	S3B S3N					
<i>Buteo jamaicensis</i>	Red-Tailed Hawk		G5	N5B	S5B S5N					
<i>Buteo lagopus</i>	Rough-Legged Hawk		G5	N5B	S4N					
<i>Buteo regalis</i>	Ferruginous Hawk	SOI	G4	N4B	S2B S4N			X	X	
<i>Buteo swainsoni</i>	Swainson's Hawk		G5	N5B	S4B S4N					X
<i>Butorides virescens</i>	Green Heron		G5	N5B	S4B S4N					
<i>Calamospiza melanocorys</i>	Lark Bunting	SOI	G5	N5B	S4B S5N				X	

NatureServe Scientific Name ^A	NatureServe Common Name ^A	Potential Species List ^B	G- rank	N-rank	NM S-rank	ESA Status ^C	NM Status ^C	NM CWCS ^D	Birds of Conserv. Concern	Partners in Flight Watch List
<i>Calcarius ornatus</i>	Chestnut-Collared Longspur		G5	N5B	S5N					
<i>Calidris mauri</i>	Western Sandpiper		G5	N5B	S5N					
<i>Calidris minutilla</i>	Least Sandpiper		G5	N5B	S4N					
<i>Callipepla gambelii</i>	Gambel's Quail		G5	N5	S5B S5N					
<i>Callipepla squamata</i>	Scaled Quail	SOI	G5	N5	S5B S5N			X		X
<i>Carduelis pinus</i>	Pine Siskin		G5	N5	S5B S5N					
<i>Carduelis psaltria</i>	Lesser Goldfinch		G5	N5	S5B S5N					
<i>Carduelis tristis</i>	American Goldfinch		G5	N5	S4B S5N					
<i>Carpodacus cassinii</i>	Cassin's Finch		G5	N5	S4B S5N					
<i>Carpodacus mexicanus</i>	House Finch		G5	N5	S5B S5N					
<i>Carpodacus purpureus</i>	Purple Finch	SOI	G5	N5B	S2N					
<i>Cathartes aura</i>	Turkey Vulture		G5	N5B	S5B S5N					
<i>Catharus fuscescens</i>	Veery	SOI	G5	N5B	S1B S1N					
<i>Catharus guttatus</i>	Hermit Thrush		G5	N5	S5B S5N					
<i>Catharus ustulatus</i>	Swainson's Thrush		G5	N5B	S3B S4N					
<i>Catherpes mexicanus</i>	Canyon Wren		G5	N5	S5B S5N					
					SHB					
<i>Centrocercus urophasianus</i>	Greater Sage-grouse		G4	N4	SHN					
<i>Certhia americana</i>	Brown Creeper		G5	N5	S5B S5N					
<i>Ceryle alcyon</i>	Belted Kingfisher		G5	N5B	S4B S4N					
<i>Charadrius montanus</i>	Mountain Plover	SOC	G2	N2B	S2B S4N			X	X	
<i>Charadrius vociferus</i>	Killdeer		G5	N5B	S5B S5N					
<i>Chen caerulescens</i>	Snow Goose		G5	N5B	S5N					
<i>Chlidonias niger</i>	Black Tern		G4	N4B	S4N					
<i>Chondestes grammacus</i>	Lark Sparrow		G5	N5B	S5B S4N					
<i>Chordeiles minor</i>	Common Nighthawk		G5	N5B	S5B S5N			X		
<i>Cinclus mexicanus</i>	American Dipper		G5	N5	S4B S4N					
<i>Circus cyaneus</i>	Northern Harrier	SOI	G5	N5B	S2B S5N			X	X	
<i>Cistothorus palustris</i>	Marsh Wren	SOI	G5	N5B	S1B S5N					
<i>Coccothraustes vespertinus</i>	Evening Grosbeak		G5	N5	S4B S4N					
<i>Coccyzus americanus</i>	Western Yellow-Billed									
<i>occidentalis</i>	Cuckoo	SOC	T2	N3B	S4B S4N	C		X	X	
<i>Colaptes auratus</i>	Northern Flicker		G5	N5B	S5B S5N					
<i>Columba livia</i>	Rock Dove		G5	NNA	SNA					

NatureServe Scientific Name ^A	NatureServe Common Name ^A	Potential Species List ^B	G- rank	N-rank	NM S-rank	ESA Status ^C	NM Status ^C	NM CWCS ^D	Birds of Conserv. Concern	Partners in Flight Watch List
<i>Contopus cooperi</i>	Olive-Sided Flycatcher	SOI	G4	N4B	S4B S4N			X		X
<i>Contopus sordidulus</i>	Western Wood-Pewee		G5	N5B	S5B S5N					
<i>Corvus brachyrhynchos</i>	American Crow		G5	N5B	S5B S5N					
<i>Corvus corax</i>	Common Raven		G5	N5	S5B S5N					
<i>Cyanocitta cristata</i>	Blue Jay		G5	N5B	S4B S4N					
<i>Cyanocitta stelleri</i>	Steller's Jay		G5	N5	S5B S5N					
<i>Dendragapus obscurus</i>	Blue Grouse	SOI	G5	N5	S4B S4N			X		X
<i>Dendroica coronata</i>	Yellow-Rumped Warbler		G5	N5B	S5B S5N					
<i>Dendroica graciae</i>	Grace's Warbler	SOI	G5	N5B	S5B S5N			X	X	X
<i>Dendroica nigrescens</i>	Black-Throated Gray Warbler	SOI	G5	N5B	S4B S4N			X	X	
<i>Dendroica occidentalis</i>	Hermit Warbler		G4	N4N5B, NNRN	S3N					
<i>Dendroica petechia</i>	Yellow Warbler	SOI	G5	N5B	S4B S5N			X		
<i>Dendroica townsendi</i>	Townsend's Warbler		G5	N5B	S4N					
<i>Dumetella carolinensis</i>	Gray Catbird		G5	N5B	S4B S4N					
<i>Egretta caerulea</i>	Little Blue Heron	SOI	G5	N5B	S2B S4N					
<i>Empidonax difficilis</i>	Pacific-Slope Flycatcher		G5	N5B						
<i>Empidonax hammondi</i>	Hammond's Flycatcher		G5	N5B	S4B S4N					
<i>Empidonax oberholseri</i>	Dusky Flycatcher		G5	N5B	S4B S4N					
<i>Empidonax occidentalis</i>	Cordilleran Flycatcher		G5	N5B	S5B S5N			X		
<i>Empidonax traillii</i>	Willow Flycatcher		G5	N5B	S4N					
<i>Empidonax traillii extimus</i>	Southwest Willow Flycatcher	TE	T1	N1B	S1B S1N	E	E	X		
<i>Empidonax wrightii</i>	Gray Flycatcher		G5	N5B	S4B S4N					
<i>Eremophila alpestris</i>	Horned Lark		G5	N5B	S5B S5N					
<i>Eugenes fulgens</i>	Magnificent Hummingbird		G5	N4B	S4B S4N					
<i>Euphagus cyanocephalus</i>	Brewer's Blackbird		G5	N5B	S5B S5N					
<i>Falco columbarius</i>	Merlin		G5	N4B	S4N					
<i>Falco mexicanus</i>	Prairie Falcon		G5	N5B	S4B S4N					
<i>Falco peregrinus anatum</i>	American Peregrine Falcon	SOC	T3	N3B	S2B S3N		T	X ^X X	X	
<i>Falco sparverius</i>	American Kestrel		G5	N5B	S5B S5N					
<i>Fulica americana</i>	American Coot		G5	N5B	S5B S5N					
<i>Gallinago delicata</i>	Wilson's Snipe	SOI	G5	N5B	S2B S5N					
<i>Gallinago delicata</i>	Wilson's Snipe	SOI	G5	N5B	S2B S5N					
<i>Geothlypis trichas</i>	Common Yellowthroat		G5	N5	S4B S4N					

NatureServe Scientific Name ^A	NatureServe Common Name ^A	Potential Species List ^B	G- rank	N-rank	NM S-rank	ESA Status ^C	NM Status ^C	NM CWCS ^D	Birds of Conserv. Concern	Partners in Flight Watch List
<i>Glaucidium gnoma californicum</i>	Northern Pygmy Owl		T4	N4N5						
<i>Gymnorhinus cyanocephalus</i>	Pinyon Jay	SOI	G5	N5	S3B S3N			X		X
<i>Haliaeetus leucocephalus</i>	Bald Eagle	TE	G4	N5B	S1B S3N	T	T	X		
<i>Himantopus mexicanus</i>	Black-Necked Stilt		G5	N5B	S4B S4N					
<i>Hirundo rustica</i>	Barn Swallow		G5	N5B	S5B S5N					
<i>Icteria virens</i>	Yellow-Breasted Chat		G5	N5B	S4B S4N					
<i>Icterus bullockii</i>	Bullock's Oriole		G5	N5B	S5B					
<i>Icterus galbula</i>	Baltimore Oriole	SOI	G5	N5B	S1N					
<i>Junco hyemalis</i>	Dark-Eyed Junco		G5	N5	S5B S5N					
<i>Junco hyemalis caniceps</i>	Gray-Headed Junco		T5	N5B						
<i>Lagopus leucurus</i>	White-Tailed Ptarmigan	SOI	G5	N5	S1B S1N		E	X		
				N4B,						
<i>Lanius excubitor</i>	Northern Shrike		G5	N5N	S3N					
<i>Lanius ludovicianus</i>	Loggerhead Shrike	SOI	G4	N4	S4B S4N			X	X	
<i>Leucosticte atrata</i>	Black Rosy Finch		G4	N4	S4N					X
				N4B,						
<i>Leucosticte australis</i>	Brown-Capped Rosy Finch	SOI	G4	N4N	S1B S4N					
<i>Leucosticte tephrocotis</i>	Gray-Crowned Rosy Finch		G5	N5	S3N					
<i>Limnodromus scolopaceus</i>	Long-Billed Dowitcher		G5	N5B	S5N					
<i>Loxia curvirostra</i>	Red Crossbill		G5	N5	S4B S4N					
<i>Loxia leucoptera</i>	White-Winged Crossbill	SOI	G5	N5	S2N					
<i>Megascops kennicottii</i>	Western Screech Owl		G5	N5	S4B S4N					
<i>Melanerpes erythrocephalus</i>	Red-Headed Woodpecker	SOI	G5	N5B	S3B S3N			X	X	X
<i>Melanerpes formicivorus</i>	Acorn Woodpecker		G5	N5	S4B S4N					
<i>Melanerpes lewis</i>	Lewis's Woodpecker	SOI	G4	N4B	S5B S5N			X	X	X
<i>Meleagris gallopavo</i>	Wild Turkey	SOI	G5	N5	S5B S5N		T			
<i>Meleagris gallopavo merriami</i>	Merriam's Turkey		TU	N5						
<i>Meleagris gallopavo mexicana</i>	Gould's Wild Turkey	SOI						X		
<i>Melospiza lincolnii</i>	Lincoln's Sparrow		G5	N5B	S4B S5N					
<i>Melospiza melodia</i>	Song Sparrow		G5	N5	S4B S5N					
<i>Mergus merganser</i>	Common Merganser Duck		G5	N5B	S3B S5N					
<i>Mimus polyglottos</i>	Northern Mockingbird		G5	N5	S5B S5N					
<i>Molothrus ater</i>	Brown-Headed Cowbird		G5	N5	S5B S5N					
<i>Myadestes townsendi</i>	Townsend's Solitaire		G5	N5	S5B S5N					

NatureServe Scientific Name ^A	NatureServe Common Name ^A	Potential Species List ^B	G- rank	N-rank	NM S-rank	ESA Status ^C	NM Status ^C	NM CWCS ^D	Birds of Conserv. Concern	Partners in Flight Watch List
<i>Myiarchus cinerascens</i>	Ash-Throated Flycatcher		G5	N5B	S5B S5N					
<i>Nucifraga columbiana</i>	Clark's Nutcracker		G5	N5	S4B S4N					
<i>Numenius americanus</i>	Long-Billed Curlew	SOI	G5	N5B	S4B			X	X	
<i>Nycticorax nycticorax</i>	Black-Crowned Night Heron		G5	N5B	S4B S4N					
<i>Oporornis tolmiei</i>	Macgillivray's Warbler		G5	N5B	S5B S5N					
<i>Oreoscoptes montanus</i>	Sage Thrasher	SOI	G5	N5B	S4B S5N			X		
<i>Otus flammeolus</i>	Flammulated Owl	SOI	G4	N4B	S4B S4N				X	X
<i>Oxyura jamaicensis</i>	Ruddy Duck		G5	N5B	S4B S5N					
<i>Parabuteo unicinctus</i>	Harris's Hawk		G5	N5	S3B S3N					
<i>Passer domesticus</i>	House Sparrow		G5	NNA	SNA					
<i>Passerculus sandwichensis</i>	Savannah Sparrow		G5	N5B	S3B S5N					
<i>Passerina amoena</i>	Lazuli Bunting		G5	N5B	S5B S5N					
<i>Passerina caerulea</i>	Blue Grosbeak		G5	N5B	S5B S5N					
<i>Passerina cyanea</i>	Indigo Bunting		G5	N5B	S5B S5N					
<i>Patagioenas fasciata</i>	Band-Tailed Pigeon	SOI	G4	N4B	S4B S4N			X		X
<i>Pelecanus erythrorhynchos</i>	American White Pelican	SOC	G3	N3	S3N					
<i>Perisoreus canadensis</i>	Gray Jay		G5	N5	S4B S4N					
<i>Petrochelidon pyrrhonota</i>	Cliff Swallow		G5	N5B	S5B S5N					
<i>Phalaenoptilus nuttallii</i>	Common Poorwill		G5	N5B	S5B S5N					
<i>Phalaropus tricolor</i>	Wilson's Phalarope	SOI	G5	N5B	S1B S5N			X	X	
<i>Pheucticus ludovicianus</i>	Rose-Breasted Grosbeak		G5	N5B	S4N					
<i>Pheucticus melanocephalus</i>	Black-Headed Grosbeak		G5	N5B	S5B S5N					
<i>Pica hudsonia</i>	Black-Billed Magpie		G5	N5	S4B S4N					
<i>Picoides dorsalis</i>	American Three-Toed Woodpecker		G5	N5	S3B S3N					
<i>Picoides pubescens</i>	Downy Woodpecker		G5	N5	S5B S5N					
<i>Picoides scalaris</i>	Ladder-Backed Woodpecker		G5	N5	S5B S5N					
<i>Picoides villosus</i>	Hairy Woodpecker		G5	N5	S5B S5N					
<i>Pinicola enucleator</i>	Pine Grosbeak	SOI	G5	N5	S2B S3N					
<i>Pipilo chlorurus</i>	Green-Tailed Towhee		G5	N5B	S4B S4N					
<i>Pipilo erythrophthalmus</i>	Eastern Towhee		G5	N5						
<i>Pipilo fuscus</i>	Canyon Towhee		G5	N5	S5B S5N					
<i>Pipilo maculatus</i>	Spotted Towhee		G5	N5	S5B S5N					
<i>Piranga flava</i>	Hepatic Tanager		G5	N5B	S5B S5N					

NatureServe Scientific Name ^A	NatureServe Common Name ^A	Potential Species List ^B	G- rank	N-rank	NM S-rank	ESA Status ^C	NM Status ^C	NM CWCS ^D	Birds of Conserv. Concern	Partners in Flight Watch List
<i>Piranga ludoviciana</i>	Western Tanager		G5	N5B	S5B S5N					
<i>Plegadis chihi</i>	White-Faced Ibis	SOI	G5	N4B	S1B S4N			X		
<i>Podiceps nigricollis</i>	Eared Grebe	SOI	G5	N5B	S4B S5N			X		
<i>Podilymbus podiceps</i>	Pied-Billed Grebe		G5	N5B	S5B S5N					
<i>Poecile atricapillus</i>	Black-Capped Chickadee		G5	N5	S3B S4N					
<i>Poecile gambeli</i>	Mountain Chickadee		G5	N5	S5B S5N					
<i>Polioptila caerulea</i>	Blue-Gray Gnatcatcher		G5	N5B	S4B S4N					
<i>Polioptila melanura</i>	Black-Tailed Gnatcatcher		G5	N5	S3B S3N					
<i>Poocetes gramineus</i>	Vesper Sparrow		G5	N5B	S5B S4N					
<i>Porzana carolina</i>	Sora		G5	N5B	S4B S4N					
<i>Progne subis</i>	Purple Martin		G5	N5B	S4B S4N					
<i>Psaltiriparus minimus</i>	Bushtit		G5	N5	S5B S5N					
<i>Quiscalus mexicanus</i>	Great-Tailed Grackle		G5	N5	S5B S5N					
<i>Rallus limicola</i>	Virginia Rail		G5	N5B	S4B S4N					
<i>Recurvirostra americana</i>	American Avocet		G5	N5B	S4B S4N					
<i>Regulus calendula</i>	Ruby-Crowned Kinglet		G5	N5B	S5B S5N					
<i>Regulus satrapa</i>	Golden-Crowned Kinglet		G5	N5	S4B S4N					
<i>Riparia riparia</i>	Bank Swallow	SOI	G5	N5B	S4B S5N			X		
<i>Salpinctes obsoletus</i>	Rock Wren		G5	N5	S5B S5N					
<i>Sayornis saya</i>	Say's Phoebe		G5	N4N	S5B S4N					
<i>Seiurus noveboracensis</i>	Northern Waterthrush		G5	N5B	S4N					
<i>Selasphorus platycercus</i>	Broad-Tailed Hummingbird		G5	N5B	S4B S4N					
<i>Selasphorus rufus</i>	Rufous Hummingbird		G5	N5B	S5N					
<i>Setophaga ruticilla</i>	American Redstart		G5	N5B	S4N					
<i>Sialia currucoides</i>	Mountain Bluebird		G5	N5	S5B S5N					
<i>Sialia mexicana</i>	Western Bluebird		G5	N5	S5B S5N					
<i>Sialia sialis</i>	Eastern Bluebird	SOI	G5	N5B	S1B S5N					
<i>Sitta canadensis</i>	Red-Breasted Nuthatch		G5	N5	S4B S4N					
<i>Sitta carolinensis</i>	White-Breasted Nuthatch		G5	N5	S5B S5N					
<i>Sitta pygmaea</i>	Pygmy Nuthatch		G5	N5	S5B S5N					
<i>Sphyrapicus nuchalis</i>	Red-Naped Sapsucker		G5	N5B	S5B S5N				X	
<i>Sphyrapicus thyroideus</i>	Williamson's Sapsucker	SOI	G5	N5B	S5B S5N				X	
<i>Sphyrapicus varius</i>	Yellow-Bellied Sapsucker			N5B	S4N					
<i>Spizella arborea</i>	American Tree Sparrow		G5	N5B	S4N					

G5

NatureServe Scientific Name ^A	NatureServe Common Name ^A	Potential Species List ^B	G- rank	N-rank	NM S-rank	ESA Status ^C	NM Status ^C	NM CWCS ^D	Birds of Conserv. Concern	Partners in Flight Watch List
<i>Spizella breweri</i>	Brewer's Sparrow		G5	N5B	S3B S4N					X
<i>Spizella passerina</i>	Chipping Sparrow		G5	N5B	S5B S5N					
<i>Stelgidopteryx serripennis</i>	Northern Rough-Winged Swallow			N5B	S4B S5N					
<i>Stellula calliope</i>	Calliope Hummingbird		G5	N5B	S4N					
<i>Strix occidentalis lucida</i>	Mexican Spotted Owl	TE	T3	N3	S2B S2N	T		X		
<i>Sturnella neglecta</i>	Western Meadowlark	G5	G5	N5	S5B S5N					
<i>Sturnus vulgaris</i>	European Starling		G5	NNA	SNA					
<i>Tachycineta bicolor</i>	Tree Swallow		G5	N5B	S4B S4N					
<i>Tachycineta thalassina</i>	Violet-Green Swallow		G5	N5B	S5B S5N					
<i>Thryomanes bewickii</i>	Bewick's Wren		G5	N5B	S5B S5N					
<i>Toxostoma bendirei</i>	Bendire's Thrasher	SOI	G4	NNRN	S4B S4N			X	X	X
<i>Toxostoma rufum</i>	Brown Thrasher		G5	N5	S4N					
<i>Tringa solitaria</i>	Solitary Sandpiper		G5	N5N	S4N					
<i>Troglodytes aedon</i>	House Wren		G5	N5B	S5B S5N					
<i>Troglodytes troglodytes</i>	Winter Wren		G5	N5	S3N					
<i>Turdus migratorius</i>	American Robin		G5	N5	S5B S5N					
<i>Tyrannus tyrannus</i>	Eastern Kingbird		G5	N5B	S4B S4N					
<i>Tyrannus verticalis</i>	Western Kingbird		G5	N5B	S5B S5N					
<i>Tyrannus vociferans</i>	Cassin's Kingbird		G5	N5B	S5B S5N					
<i>Tyto alba</i>	Barn Owl		G5	N5	S4B S4N					
<i>Vermivora celata</i>	Orange-Crowned Warbler		G5	N5B	S4B S5N					
<i>Vermivora ruficapilla</i>	Nashville Warbler		G5	N5B	S4N					
<i>Vermivora virginiae</i>	Virginia's Warbler		G5	N5B	S4B S4N					X
<i>Vireo gilvus</i>	Warbling Vireo		G5	N5B	S5B S5N					
<i>Vireo plumbeus</i>	Plumbeus Vireo		G5	N5B	S5B S5N					
<i>Vireo vicinior</i>	Gray Vireo	SOI	G4	N4B	S4B S3N		T	X	X	X
<i>Wilsonia pusilla</i>	Wilson's Warbler		G5	N5B	S4B S5N					
<i>Xanthocephalus xanthocephalus</i>	Yellow-Headed Blackbird		G5	N5B	S4B S5N					
<i>Zenaida asiatica</i>	White-Winged Dove		G5	N5	S4B S4N					
<i>Zenaida macroura</i>	Mourning Dove	SOI	G5	N5	S5B S5N			X		
<i>Zonotrichia albicollis</i>	White-Throated Sparrow		G5	N5B	S4N					
<i>Zonotrichia atricapilla</i>	Golden-Crowned Sparrow		G5	N5B	S3N					

NatureServe Scientific Name ^A	NatureServe Common Name ^A	Potential Species List ^B	G- rank	N-rank	NM S-rank	ESA Status ^C	NM Status ^C	NM CWCS ^D	Birds of Conserv. Concern	Partners in Flight Watch List
<i>Zonotrichia leucophrys</i>	White-Crowned Sparrow		G5	N5B	S5B S5N					
<i>Zonotrichia querula</i>	Harris's Sparrow		G5	N5N	S3N					
<i>Musculium lacustre</i>	Lake Fingernailclam	SOI	G5	N5	S1		T	X		
<i>Pisidium sanguinichristi</i>	Sangre De Cristo Peaclam	SOC	G1	N1	S1		T	X		
<i>Carpionodes carpio</i>	River Carpsucker		G5	N5	S4					
<i>Catostomus commersoni</i>	White Sucker		G5	N5	S5					
<i>Gila pandora</i>	Rio Grande Chub	SOC	G3	N3	S3			X		
	Rio Grande Cutthroat Trout									
<i>Oncorhynchus clarkii virginalis</i>	Infraspecific.	SOC	T3	N2	S2			X		
<i>Pimephales promelas</i>	Fathead Minnow		G5	N5	SNA			X		
<i>Platygobio gracilis</i>	Flathead Chub		G5	N5	S4					
<i>Rhinichthys cataractae</i>	Longnose Dace		G5	N5	SNA					
<i>Semotilus atromaculatus</i>	Creek Chub		G5	N5	S3					
<i>Ameletus falsus</i>	False Ameletus Mayfly	SOC	G3	N2N4						
<i>Speyeria nokomis nokomis</i>	Nokomis Fritillary	SOC	T1	N1	S1			X		
<i>Antilocapra americana</i>	Pronghorn		G5	N5	S5					
<i>Antrozous pallidus</i>	Pallid Bat		G5	N5	S5					
<i>Bassariscus astutus</i>	Ringtail		G5	N5	S4					
<i>Bos bison</i>	American Bison		G4	N4	SNR					
<i>Canis latrans</i>	Coyote		G5	N5	S5					
<i>Castor canadensis</i>	American Beaver	SOI	G5	N5	S3			X		
<i>Cervus canadensis nelsoni</i>	Rocky Mountain Elk		T5	N5						
<i>Clethrionomys gapperi</i>	Southern Red-Backed Vole		G5	N5	S3					
<i>Corynorhinus townsendii</i>	Townsend's Big-Eared Bat			N4	S3					
<i>Corynorhinus townsendii</i>										
<i>pallascens</i>	Pale Lump-nosed Bat		T4	N4	S3					
<i>Cynomys gunnisoni</i>	Gunnison's Prairie Dog	SOI	G5	N5	S2			X		
<i>Dipodomys ordii</i>	Ord's Kangaroo Rat		G5	N5	S5					
<i>Eptesicus fuscus</i>	Big Brown Bat		G5	N5	S5					
<i>Equus caballus</i>	Feral Horse		GNA	NNA	SNA					
<i>Erethizon dorsatum</i>	North American Porcupine		G5	N5	S5					
<i>Euderma maculatum</i>	Spotted Bat	SOI	G4	N3N4	S3		T	X		
<i>Gulo gulo</i>	Wolverine		G4	N4						
<i>Lasionycteris noctivagans</i>	Silver-Haired Bat		G5	N5	S5					

NatureServe Scientific Name ^A	NatureServe Common Name ^A	Potential Species List ^B	G- rank	N-rank	NM S-rank	ESA Status ^C	NM Status ^C	NM CWCS ^D	Birds of Conserv. Concern	Partners in Flight Watch List
<i>Lasiurus cinereus</i>	Hoary Bat		G5	N5	S3N					
<i>Lepus americanus</i>	Snowshoe Hare	SOI	G5	N5	S3			X		
<i>Lepus californicus</i>	Black-Tailed Jack Rabbit		G5	N5	S5					
<i>Lepus townsendii campanius</i>	White-Tailed Jack Rabbit	SOI	T5	NNR				X		
<i>Lontra canadensis</i>	River Otter		G5	N5	SH					
<i>Lontra canadensis sonora</i>	Southwestern River Otter	SOC	T1	N1	SX			X		
<i>Lynx rufus</i>	Bobcat		G5	N5	S4					
<i>Marmota flaviventris</i>	Yellow-Bellied Marmot		G5	N5	S3					
<i>Martes americana</i>	American Marten	SOI	G5	N5	S2		T	X		
<i>Mephitis mephitis</i>	Striped Skunk		G5	N5	S5					
<i>Microtus longicaudus</i>	Long-Tailed Vole		G5	N5	S4					
<i>Microtus montanus</i>	Montane Vole		G5	N5	S3					
<i>Microtus pennsylvanicus modestus</i>	Meadow Vole		TNR	NNR						
<i>Mustela erminea</i>	Ermine		G5	N5	S3					
<i>Mustela frenata</i>	Long-Tailed Weasel		G5	N5	S4					
<i>Mustela vison</i>	Mink		G5	N5	S3					
<i>Myotis ciliolabrum</i>	Western Small-Footed Myotis Bat		G5	N5	S5					
<i>Myotis ciliolabrum melanorhinus</i>	Western Small Footed Myotis									
<i>Myotis evotis</i>	Long-Eared Myotis Bat		G5	N5	S4					
<i>Myotis evotis evotis</i>	Long-eared Myotis									
<i>Myotis leibii</i>	Eastern Small-footed Myotis	SOC	G3	N3						
<i>Myotis occultus</i>	Occult Little Brn. Myotis Bat	SOC	G3	N3N4	S3					
<i>Myotis thysanodes thysanodes</i>	Fringe-tailed Myotis									
<i>Myotis volans interior</i>	Long-legged Myotis									
<i>Myotis yumanensis yumanensis</i>	White Mountains Least Chipmunk									
<i>Neotamias minimus arizonensis</i>	Western White-Throated Woodrat									
<i>Neotoma albigula</i>	Woodrat		G5	N5	S5					
<i>Neotoma cinerea</i>	Bushy-Tailed Wood Rat		G5	N5	S4					
<i>Neotoma mexicana</i>	Mexican Wood Rat		G5	N5	S5					
<i>Nyctinomops macrotis</i>	Big Free-Tailed Bat	SOI	G5	N3N4	S2					
<i>Ochotona princeps</i>	American Pika	SOI	G5	N5	S2					

NatureServe Scientific Name ^A	NatureServe Common Name ^A	Potential Species List ^B	G- rank	N-rank	NM S-rank	ESA Status ^C	NM Status ^C	NM CWCS ^D	Birds of Conserv. Concern	Partners in Flight Watch List
<i>Odocoileus hemionus</i>	Mule Deer	SOI	G5	N5	S5			X		
<i>Ondatra zibethicus</i>	Muskrat		G5	N5	S4					
	Rocky Mountain Bighorn									
<i>Ovis canadensis canadensis</i>	Sheep	SOI	T4	N4				X		
<i>Perognathus flavescens</i>	Plains Pocket Mouse		G5	N5	S5					
<i>Perognathus flavus</i>	Silky Pocket Mouse		G5	N5	S5					
<i>Peromyscus boylii</i>	Brush Mouse		G5	N5	S5					
<i>Peromyscus crinitus</i>	Canyon Mouse		G5	N5	S3					
<i>Peromyscus difficilis</i>	Rock Mouse		G5	N5	S4					
<i>Peromyscus leucopus</i>	White-Footed Mouse		G5	N5	S5					
<i>Peromyscus maniculatus</i>	Deer Mouse		G5	N5	S5					
<i>Peromyscus nasutus</i>	Northern Rock Mouse		G5	N5	S4					
<i>Peromyscus truei</i>	Pinyon Mouse		G5	N5	S5					
<i>Phenacomys intermedius</i>	Heather Vole		G5	N5	S3					
<i>Phenacomys intermedius intermedius</i>	Western Heather Vole									
<i>Pipistrellus hesperus</i>	Western Pipistrelle		G5	N5	S5					
<i>Procyon lotor</i>	Northern Raccoon		G5	N5	S4					
<i>Puma concolor</i>	Puma	SOI	G5	N5	S3?			X		
<i>Reithrodontomys megalotis</i>	Western Harvest Mouse		G5	N5	S5					
<i>Reithrodontomys montanus</i>	Plains Harvest Mouse		G5	N5	S4					
<i>Sciurus aberti</i>	Abert's Squirrel	SOI	G5	N5	S4			X		
<i>Sorex cinereus</i>	Cinereus Shrew	SOI	G5	N5	S2					
<i>Sorex cinereus cinereus</i>	Cinereus Shrew									
<i>Sorex merriami leucogenys</i>	Merriam's Shrew		T5	N5						
<i>Sorex monticolus</i>	Montane Shrew		G5	N5	S4					
<i>Sorex nanus</i>	Dwarf Shrew	SOI	G4	N4	S2					
<i>Sorex palustris</i>	Water Shrew		G5	N5	S3					
<i>Sorex preblei</i>	Preble's Shrew	SOI	G4	N4	S1			X		
	Golden-Mantled Ground									
<i>Spermophilus lateralis</i>	Squirrel		G5	N5	S4					
<i>Spermophilus spilosoma</i>	Spotted Ground Squirrel		G5	N5	S5					
	Thirteen-Lined Ground									
<i>Spermophilus tridecemlineatus</i>	Squirrel			N5	S4					
<i>Spermophilus variegatus</i>	Rock Squirrel		G5	N5	S5					

G5

NatureServe Scientific Name ^A	NatureServe Common Name ^A	Potential Species List ^B	G- rank	N-rank	NM S-rank	ESA Status ^C	NM Status ^C	NM CWCS ^D	Birds of Conserv. Concern	Partners in Flight Watch List
<i>Spilogale gracilis</i>	Western Spotted Skunk		G5	N5	S4					
<i>Sylvilagus audubonii</i>	Desert Cottontail		G5	N5	S5					
<i>Sylvilagus nuttallii</i>	Mountain Cottontail		G5	N5	S4					
<i>Sylvilagus nuttallii pinetis</i>	Nuttall's Cottontail Rabbit		T5	N5						
<i>Tadarida brasiliensis mexicana</i>	Mexican Free-tailed Bat									
<i>Tamias minimus</i>	Least Chipmunk		G5	N5	S4					
<i>Tamias quadrivittatus</i>	Colorado Chipmunk		G5	N5	S5					
<i>Tamiasciurus hudsonicus</i>	Red Squirrel		G5	N5	S5					
<i>Taxidea taxus</i>	American Badger		G5	N5	S4					
<i>Thomomys bottae</i>	Botta's Pocket Gopher		G5	N5	S5					
<i>Thomomys talpoides</i>	Northern Pocket Gopher		G5	N5	S4					
<i>Urocyon cinereoargenteus</i>	Gray Fox		G5	N5	S5					
<i>Ursus americanus</i>	Black Bear	SOI	G5	N5	S4			X		
<i>Vulpes vulpes</i>	Red Fox		G5	N5	S3					
	New Mexican Jumping Mouse									
<i>Zapus hudsonius luteus</i>	Mouse	SOC	T2	N2	S2		T	X		
<i>Zapus princeps</i>	Western Jumping Mouse		G5	N5	S4					
<i>Abronia bigelovii</i>	Galisteo Verbena	SOC	G3	N3	S3					
<i>Astragalus micromerius</i>	Chaco Milkvetch	SOC	G2	N2N3	S2					
<i>Astragalus oocalycis</i>	Arboles Milkvetch		G4	N4	S3					
<i>Astragalus ripleyi</i>	Ripley Milkvetch	SOC	G3	N3	S3?					
<i>Calochortus gunnisonii</i> var. <i>perpulcher</i>	Pecos Mariposa Lily		T4	N4	S4?					
<i>Delphinium alpestre</i>	Colorado Larkspur	SOC	G2	N2	S2?					
<i>Delphinium robustum</i>	Wahatoya Creek Larkspur	SOC	G2	N2	SNR					
<i>Erigeron subglaber</i>	Hairless Fleabane	SOC	G3	N3	S3					
<i>Herrickia horrida</i>	Horrid Herrickia	SOC	G2	N2	S2?					
<i>Mentzelia conspicua</i>	Conspicuous Blazing Star	SOC	G2	N2	S2					
<i>Salix arizonica</i>	Arizona Willow	SOC	G2	N2N3	S1					
<i>Tonestus microcephalus</i>	Small-head Golden-weed	SOC	G2	N2	S2					
<i>Trifolium brandegeei</i>	Brandegee Clover		G5	NNR	S3S4					
<i>Aspidoscelis exsanguis</i>	Chihuahuan Spotted Whiptail		G5	N5	S5					
<i>Aspidoscelis neomexicana</i>	New Mexico whiptail		G5	N5	S5					
<i>Aspidoscelis sexlineata</i>	Six-lined Racerunner		G5	N5	S4					

NatureServe Scientific Name ^A	NatureServe Common Name ^A	Potential Species List ^B	G- rank	N-rank	NM S-rank	ESA Status ^C	NM Status ^C	NM CWCS ^D	Birds of Conserv. Concern	Partners in Flight Watch List
<i>Aspidoscelis uniparens</i>	Desert Grassland Whiptail		G5	N5	S5					
<i>Aspidoscelis velox</i>	Plateau Striped Whiptail		G5	N5	S5					
<i>Chrysemys picta</i>	Northern Painted Turtle	SOI	G5	N5	S4			X		
<i>Coluber constrictor</i>	Racer		G5	N5	S3					
<i>Crotalus viridis</i>	Western Rattlesnake		G5	N5	S5					
<i>Crotaphytus collaris</i>	Collared Lizard	SOI	G5	N5	S5			X		
<i>Diadophis punctatus</i>	Ringneck Snake		G5	N5	S4					
<i>Elaphe guttata</i>	Corn Snake		G5	N5	S5					
<i>Eumeces multivirgatus</i> <i>epipleurotus</i>	Variable Skink		T5	N4N5						
<i>Eumeces obsoletus</i>	Great Plains Skink		G5	N5	S5					
<i>Heterodon nasicus</i>	Western Hognose Snake		G5	N5	S5					
<i>Holbrookia maculata</i>	Lesser Earless Lizard		G5	N5	S5					
<i>Hypsiglena torquata</i>	Night Snake		G5	N5	S5					
<i>Lampropeltis triangulum</i>	Milk Snake	SOI	G5	N5	S4			X		
<i>Leptotyphlops dulcis</i>	Texas Threadsnake		G5	N5	S4					
<i>Liochlorophis vernalis</i>	Smooth Green Snake		G5	N5	S4					
<i>Masticophis flagellum</i>	Coachwhip		G5	N5	S5					
<i>Masticophis taeniatus</i>	Striped Whipsnake		G5	N5	S5					
<i>Phrynosoma cornutum</i>	Texas Horned Lizard		G4	N4N5	S5					
<i>Phrynosoma hernandesi</i>	Short-Horned Lizard		G5	N5	S5					
<i>Pituophis catenifer</i>	Gopher Snake		G5	N5	S5					
<i>Salvadora grahamiae</i>	Mountain Patchnose Snake		G5	N5	S5					
<i>Sceloporus graciosus</i>	Sagebrush Lizard		G5	N5	S4					
<i>Sceloporus graciosus graciosus</i>	Northern Sagebrush Lizard		T5	NNR						
<i>Sceloporus undulatus</i>	Fence/ Prairie/ Plateau Lizard		G5	N5	S5					
<i>Thamnophis cyrtopsis</i>	Snake			N5	S5					
	Western Terrestrial Garter Snake									
<i>Thamnophis elegans</i>	Snake			N5	S5					
<i>Thamnophis marcianus</i>	Checkered Garter Snake	G5	G5	N5	S4					
<i>Thamnophis radix</i>	Plains Garter Snake		G5	N5	S3S4					
<i>Thamnophis sirtalis</i>	Common Garter Snake	G5	G5	N5	S4					
<i>Tropidoclonion lineatum</i>	Lined Snake		G5	N5	S4					
<i>Urosaurus ornatus</i>	Tree Lizard		G5	N5	S5					

NatureServe Scientific Name ^A	NatureServe Common Name ^A	Potential Species List ^B	G- rank	N-rank	NM S-rank	ESA Status ^C	NM Status ^C	NM CWCS ^D	Birds of Conserv. Concern	Partners in Flight Watch List
<i>Uta stansburiana</i>	Side-Blotched Lizard		G5	N5	S5					
<i>Gyraulus crista</i>	Star Gyro	SOI	G5	N5	S1		T	X		

Appendix 14-B. Conservation targets (N=112), by target type, that occur on one or more of 15 conservation areas that overlap the Carson National Forest in New Mexico.

Target Type / Scientific Name	Common Name	Habitat Type	# of Conservation Areas	Conservation Areas ^E
Amphibian				
<i>Rana pipiens</i>	Northern Leopard Frog	Aquatic/Riparian	1	9
Bird				
<i>Buteo regalis</i>	Ferruginous Hawk	Terrestrial	1	7
<i>Charadrius montanus</i>	Mountain Plover	Terrestrial	1	7
<i>Coccyzus americanus occidentalis</i>	Western Yellow-Billed Cuckoo	Aquatic/Riparian	1	2
<i>Empidonax traillii eximius</i>	Southwest Willow Flycatcher	Aquatic/Riparian	5	1,2,4,6,9
<i>Falco peregrinus anatum</i>	American Peregrine Falcon	Terrestrial	3	1,3,10
<i>Haliaeetus leucocephalus</i>	Bald Eagle	Terrestrial	4	2,3,4,9
<i>Leucosticte australis</i>	Brown-Capped Rosy Finch	Terrestrial	1	5
<i>Melanerpes lewis</i>	Lewis's Woodpecker	Terrestrial	1	2
<i>Passerina amoena</i>	Lazuli Bunting	Aquatic/Riparian	1	15
<i>Progne subis</i>	Purple Martin	Aquatic/Riparian	1	15
<i>Strix occidentalis lucida</i>	Mexican Spotted Owl	Terrestrial	3	6,9,13
<i>Vermivora virginiae</i>	Virginia's Warbler	Terrestrial	1	15
<i>Vireo vicinior</i>	Gray Vireo	Terrestrial	1	2
Fish				
<i>Catostomus plebeius</i>	Rio Grande Sucker	Aquatic/Riparian	5	1,5,6,7,9
z <i>Gila pandora</i>	Rio Grande Chub	Aquatic/Riparian	4	1,6,7,9
<i>Oncorhynchus clarki pleuriticus</i>	Colorado River Cutthroat Trout	Aquatic/Riparian	1	9
<i>Oncorhynchus clarki stomias</i>		Aquatic/Riparian	1	5
<i>Oncorhynchus clarki virginalis</i>	Rio Grande Cutthroat Trout Intraspecific.	Aquatic/Riparian	8	3,5,6,7,9,11,13,15
Insect				
<i>Jemez lampshade spider</i>		Terrestrial	1	13
<i>Ochlodes yuma anasazi</i>		Aquatic/Riparian	1	10
<i>Oeneis alberta capulinensis</i>		Terrestrial	1	15
<i>Polites origenes rhena</i>		Terrestrial	1	15

^E 1=Agua Caliente, 2=Carracas Mesa/Navajo Reservoir, 3=Conejos River, 4=Coyote Creek, 5=Culebra Range, 6=Ojo Caliente, 7=Punche Valley, 8=Questa, 9=Rio Chama, 10=Rio Grande Gorge, 11=Rio Hondo, 12=San Juan River (Carracas), 13=Southern Sangre De Cristo Mountains, 14=Taos Pueblo, 15=Vermejo Park/Upper Purgatoire

Target Type / Scientific Name	Common Name	Habitat Type	# of Conservation Areas	Conservation Areas ^E
<i>Speyeria hesperis ratonensis</i>		Terrestrial	1	15
<i>Speyeria nokomis nokomis</i>	Nokomis Fritillary	Aquatic/Riparian	2	8,14
<i>Suwallia wardi</i>		Aquatic/Riparian	1	3
<i>Sweltsa hondo</i>		Aquatic/Riparian	2	11,13
<i>Utacapnia poda</i>		Aquatic/Riparian	1	9
Mammal				
<i>Corynorhinus townsendii pallescens</i>	Pale Lump-nosed Bat	Terrestrial	1	15
<i>Cynomys gunnisoni</i>	Gunnison's Prairie Dog	Terrestrial	3	4,7,15
<i>Dipodomys ordii montanus</i>		Terrestrial	1	7
<i>Martes americana</i>	American Marten	Terrestrial	2	5,11
<i>Perognathus flavus sanluisi</i>		Terrestrial	1	7
<i>Spermophilus tridecemlineatus blanca</i>		Terrestrial	1	7
<i>Thomomys bottae cultellus</i>		Terrestrial	1	15
<i>Thomomys bottae pervagus</i>		Terrestrial	1	7
<i>Zapus hudsonius luteus</i>	New Mexican Jumping Mouse	Aquatic/Riparian	1	15
Mollusk				
<i>Pisidium lilljeborgi</i>	Lilljeborg Peaclam	Aquatic/Riparian	1	13
<i>Pisidium sanguinichristi</i>	Sangre De Cristo Peaclam	Aquatic/Riparian	1	11
Reptile				
<i>Chrysemys picta</i>		Aquatic/Riparian	1	6
<i>Eumeces multivirgatus epipleurotus</i>	Variable Skink	Terrestrial	3	5,7,15
Plant-Vascular				
<i>Agastache foeniculum</i>		Terrestrial	1	15
<i>Artemisia pattersonii</i>		Terrestrial	1	11
<i>Astragalus cyaneus</i>		Terrestrial	1	13
<i>Astragalus feensis</i>	Santa Fe Milkvetch	Terrestrial	1	13
<i>Astragalus micromerius</i>	Chaco Milkvetch	Terrestrial	1	9
<i>Astragalus ripleyi</i>	Ripley Milkvetch	Terrestrial	5	1,3,5,7,8
<i>Calochortus gunnisonii var perpulcher</i>		Terrestrial	1	13
<i>Cystopteris montana</i>		Terrestrial	1	3
<i>Delphinium alpestre</i>	Colorado Larkspur	Terrestrial	1	11
<i>Draba smithii</i>		Terrestrial	1	15
<i>Draba streptobrachia</i>		Terrestrial	1	5

Target Type / Scientific Name	Common Name	Habitat Type	# of Conservation Areas	
			Conservation Areas	Conservation Areas ^E
<i>Ericameria microcephala</i>	Small-head Golden-weed	Terrestrial	1	6
<i>Erigeron subglaber</i>	Hairless Fleabane	Terrestrial	1	13
<i>Grindelia acutifolia</i>		Terrestrial	1	15
<i>Ipomopsis sancti-spiritus</i>	Holy Ghost Ipomopsis	Terrestrial	1	13
<i>Neoparrya lithophila</i>		Terrestrial	1	7
<i>Opuntia viridiflora</i>		Terrestrial	1	13
<i>Papaver radicatum ssp kluanense</i>		Terrestrial	1	5
<i>Phlox caryophylla</i>		Terrestrial	1	9
<i>Podistera eastwoodiae</i>	Eastwood Podistera	Terrestrial	1	13
<i>Salix arizonica</i>	Arizona Willow	Aquatic/Riparian	2	5,13
<i>Trifolium brandegeei</i>	Brandegee Clover	Terrestrial	1	3
Community				
Narrowleaf Cottonwood - Rocky Mountain Juniper Woodland		Aquatic/Riparian	1	1
Narrowleaf Cottonwood / Water Birch Woodland		Aquatic/Riparian	1	15
Narrowleaf Cottonwood Sand Dune Forest		Aquatic/Riparian	1	7
Parry's Oatgrass Herbaceous Vegetation (Subalpine grassland)		Terrestrial	1	5
Ponderosa Pine / Mountain-mahogany / Big Bluestem Wooded Herbaceous Vegetation		Terrestrial	1	15
Ecological System				
Alpine dry tundra & alpine/subalpine wet meadow		Terrestrial	9	3,4,5,6,7,9,11,13,15
Alpine moderate and low gradients headwaters, creeks alluvium (wide channels and basins) - edu 2		Aquatic/Riparian	2	4,15
Alpine steep & very steep gradients o headwaters, creeks granite / volcanic - edu 5		Aquatic/Riparian	2	6,9
Alpine/montane moderate and low gradients headwaters, creeks alluvium (wide channels and basins) - edu 5		Aquatic/Riparian	3	5,11,14
Alpine/montane moderate and low gradients headwaters, creeks granite / volcanic - edu 5		Aquatic/Riparian	4	3,6,7,9
Alpine/montane moderate and low gradients small river alluvium (wide channels and basins) - edu 5		Aquatic/Riparian	3	6,7,9
Alpine/montane moderate and low gradients small river shales / sandstones / limestones - edu 2		Aquatic/Riparian	2	5,15
Alpine/montane moderate and low gradients small river shales / sandstones / limestones - edu 5		Aquatic/Riparian	1	5
Aspen forest		Terrestrial	3	5,13,15
Douglas fir - ponderosa pine forest		Terrestrial	1	5
Intermontane - foothill grassland		Terrestrial	8	3,4,5,6,7,9,14,15

Target Type / Scientific Name	Common Name	Habitat Type	# of Conservation	
			Areas	Conservation Areas ^E
Juniper woodland		Terrestrial	9	1,5,6,7,8,9,10,14,15
Lower montane - foothills shrubland		Terrestrial	8	3,4,5,6,7,9,13,15
Middle Colorado - San Juan Rivers Headwater and creek, montane and above, intermittent		Aquatic/Riparian	2	2,12
Middle Colorado - San Juan Rivers Headwater and creek, montane and above, perennial		Aquatic/Riparian	2	2,12
Middle Colorado - San Juan Rivers Small and medium river, montane and above, perennial		Aquatic/Riparian	2	2,12
Montane - foothill cliff & canyon		Terrestrial	1	15
Montane grassland		Terrestrial	3	5,7,15
Montane mixed forest		Terrestrial	9	4,5,6,8,9,11,13,14,15
Montane moderate and low gradients headwaters, creeks alluvium (wide channels and basins) - edu 2		Aquatic/Riparian	2	5,15
Montane moderate and low gradients headwaters, creeks alluvium (wide channels and basins) - edu 5		Aquatic/Riparian	2	5,13
Montane moderate and low gradients headwaters, creeks alluvium (wide channels and basins) - edu 6		Aquatic/Riparian	1	13
Montane moderate and low gradients headwaters, creeks shales / sandstones / limestones - edu 2		Aquatic/Riparian	1	4
Montane moderate and low gradients headwaters, creeks shales / sandstones / limestones - edu 4		Aquatic/Riparian	1	9
Montane moderate and low gradients headwaters, creeks shales / sandstones / limestones - edu 5		Aquatic/Riparian	5	6,9,13,14
Montane moderate and low gradients headwaters, creeks shales / sandstones / limestones - edu 6		Aquatic/Riparian	1	13
Montane moderate and low gradients large river alluvium (wide channels and basins) - edu 5		Aquatic/Riparian	4	1,6,7,9
Montane moderate and low gradients small river alluvium (wide channels and basins) - edu 5		Aquatic/Riparian	2	3,7
Montane moderate and low gradients small river shales / sandstones / limestones - edu 2		Aquatic/Riparian	1	15
Montane moderate and low gradients small river shales / sandstones / limestones - edu 5		Aquatic/Riparian	1	9
Montane steep & very steep gradients o headwaters, creeks granite / volcanic - edu 5		Aquatic/Riparian	2	7,9
Montane/foothills, foothills moderate and low gradients headwaters, creeks shales / sandstones / limestones - edu 5		Aquatic/Riparian	2	9,13
Montane/foothills, foothills moderate and low gradients large river alluvium (wide channels and basins) - edu 5		Aquatic/Riparian	2	6,9
Mountain sagebrush shrubland		Terrestrial	2	5,7
Pinyon-juniper woodland		Terrestrial	7	2,4,5,6,7,9,15
Ponderosa Pine Forest and Woodland		Terrestrial	13	2,3,4,5,6,7,8,9,11,12,13,14,15
Riparian woodland		Aquatic/Riparian	3	2,6,9
Rocky mountain subalpine-montane limber-bristlecone pine woodland		Terrestrial	4	

Target Type / Scientific Name	Common Name	Habitat Type	# of Conservation Areas	Conservation Areas ^E
San luis valley winterfat shrub steppe		Terrestrial	1	7
Scrub oak		Terrestrial	1	15
Subalpine Spruce-Fir Forest and Woodland		Terrestrial	4	5,11,13,15
Upper montane riparian forest & woodland		Aquatic/Riparian	2	3,15
Winterfat shrub steppe		Terrestrial	2	6,9
Feature				
Sagebrush steppe		Aquatic/Riparian	7	1,5,6,7,8,9,14

Appendix 14-C. Conservation targets associated with 15 conservation areas that overlap the Carson National Forest in New Mexico.

Conservation Area/ Target Type	Scientific Name	Common Name	Habitat Type	Global Rank	ESA Status
Agua Caliente					
Bird	<i>Falco peregrinus anatum</i>	American Peregrine Falcon	Terrestrial	G3	LE
Bird	<i>Empidonax trailii extimus</i>	Southwest Willow Flycatcher	Aquatic/Riparian	G2	
Fish	<i>Gila pandora</i>	Rio Grande Chub	Aquatic/Riparian	G3	
Fish	<i>Catostomus plebeius</i>	Rio Grande Sucker	Aquatic/Riparian	G3	
Plant-Vascular	<i>Astragalus ripleyi</i>	Ripley Milkvetch	Terrestrial	G3	
Community	Narrowleaf cottonwood - rocky mountain juniper woodland		Aquatic/Riparian	G2	
Ecological System	Montane moderate and low gradients large river alluvium (wide channels and basins) - edu 5		Aquatic/Riparian	GU	
Ecological System	Juniper woodland		Terrestrial	GU	
Feature	Sagebrush steppe		Aquatic/Riparian	GU	
Carracas Mesa/Navajo Reservoir					
Bird	<i>Vireo vicinior</i>	Gray Vireo	Terrestrial	G4	LT LE C
Bird	<i>Melanerpes lewis</i>	Lewis's Woodpecker	Terrestrial	G5	
Bird	<i>Haliaeetus leucocephalus</i>	Bald Eagle	Terrestrial	G4	
Bird	<i>Empidonax trailii extimus</i>	Southwest Willow Flycatcher	Aquatic/Riparian	G2	
Bird	<i>Coccyzus americanus occidentalis</i>	Western Yellow-Billed Cuckoo	Aquatic/Riparian	G3	
Ecological System	Middle Colorado - San Juan Rivers Small and medium river, montane and above, perennial		Aquatic/Riparian	GU	
Ecological System	Middle Colorado - San Juan Rivers Headwater and creek, montane and above, perennial		Aquatic/Riparian	GU	
Ecological System	Ponderosa Pine Forest and Woodland		Terrestrial	GU	
Ecological System	Riparian woodland		Aquatic/Riparian	GU	
Ecological System	Pinyon-juniper woodland		Terrestrial	GU	
Ecological System	Middle Colorado - San Juan Rivers Headwater and creek, montane and above, intermittent		Aquatic/Riparian	GU	
Conejos River					
Bird	<i>Falco peregrinus anatum</i>	American Peregrine Falcon	Terrestrial	G3	LT
Bird	<i>Haliaeetus leucocephalus</i>	Bald Eagle	Terrestrial	G4	
Fish	<i>Oncorhynchus clarki virginalis</i>	Rio Grande Cutthroat Trout Intraspecific.	Aquatic/Riparian	G3	
Insect	<i>Suwallia wardi</i>		Aquatic/Riparian	G3	
Plant-Vascular	<i>Cystopteris montana</i>		Terrestrial	G5	
Plant-Vascular	<i>Trifolium brandegeei</i>	Brandegee Clover	Terrestrial	G5	
Plant-Vascular	<i>Astragalus ripleyi</i>	Ripley Milkvetch	Terrestrial	G3	
Ecological System	Ponderosa Pine Forest and Woodland		Terrestrial	GU	
Ecological System	Intermontane - foothill grassland		Terrestrial	GU	
Ecological System	Alpine dry tundra & alpine/subalpine wet meadow		Terrestrial	GU	
Ecological System	Upper montane riparian forest & woodland		Aquatic/Riparian	GU	

Conservation Area/ Target Type	Scientific Name	Common Name	Habitat Type	Global Rank	ESA Status
Ecological System	Lower montane - foothills shrubland		Terrestrial	GU	
Ecological System	Alpine/montane moderate and low gradients headwaters, creeks granite / volcanic - edu 5		Aquatic/Riparian	GU	
Ecological System	Montane moderate and low gradients small river alluvium (wide channels and basins) - edu 5		Aquatic/Riparian	GU	
Coyote Creek					
Bird	<i>Empidonax traillii extimus</i>	Southwest Willow Flycatcher	Aquatic/Riparian	G2	LE
Bird	<i>Haliaeetus leucocephalus</i>	Bald Eagle	Terrestrial	G4	LT
Mammal	<i>Cynomys gunnisoni</i>	Gunnison's Prairie Dog	Terrestrial	G5	
Ecological System	Intermontane - foothill grassland		Terrestrial	GU	
Ecological System	Lower montane - foothills shrubland		Terrestrial	GU	
Ecological System	Montane moderate and low gradients headwaters, creeks shales / sandstones / limestones - edu 2		Aquatic/Riparian	GU	
Ecological System	Alpine dry tundra & alpine/subalpine wet meadow		Terrestrial	GU	
Ecological System	Ponderosa Pine Forest and Woodland		Terrestrial	GU	
Ecological System	Pinyon-juniper woodland		Terrestrial	GU	
Ecological System	Alpine moderate and low gradients headwaters, creeks alluvium (wide channels and basins) - edu 2		Aquatic/Riparian	GU	
Ecological System	Montane mixed forest		Terrestrial	GU	
Culebra Range					
Bird	<i>Leucosticte australis</i>	Brown-Capped Rosy Finch	Terrestrial	G4	
Fish	<i>Oncorhynchus clarki virginalis</i>	Rio Grande Cutthroat Trout Intraspecific.	Aquatic/Riparian	G3	
Fish	<i>Catostomus plebeius</i>	Rio Grande Sucker	Aquatic/Riparian	G3	
Fish	<i>Oncorhynchus clarki stomias</i>		Aquatic/Riparian	G2	LT
Mammal	<i>Martes americana</i>	American Marten	Terrestrial	G5	
Reptile	<i>Eumeces multivirgatus epipleurotus</i>	Variable Skink	Terrestrial	G5	
Plant-Vascular	<i>Astragalus ripleyi</i>	Ripley Milkvetch	Terrestrial	G3	
Plant-Vascular	<i>Draba streptobrachia</i>		Terrestrial	G3	
Plant-Vascular	<i>Papaver radicum ssp kluanense</i>		Terrestrial	G3	
Plant-Vascular	<i>Salix arizonica</i>	Arizona Willow	Aquatic/Riparian	G2	
Community	Parry's Oatgrass Herbaceous Vegetation (Subalpine grassland)		Terrestrial	G2	
Ecological System	Juniper woodland		Terrestrial	GU	
Ecological System	Alpine/montane moderate and low gradients small river shales / sandstones / limestones - edu 5		Aquatic/Riparian	GU	
Ecological System	Lower montane - foothills shrubland		Terrestrial	GU	
Ecological System	Mountain sagebrush shrubland		Terrestrial	GU	

Conservation Area/ Target Type	Scientific Name	Common Name	Habitat Type	Global Rank	ESA Status
Ecological System	Montane moderate and low gradients headwaters, creeks alluvium (wide channels and basins) - edu 5		Aquatic/Riparian	GU	
Ecological System	Alpine dry tundra & alpine/subalpine wet meadow		Terrestrial	GU	
Ecological System	Aspen forest		Terrestrial	GU	
Ecological System	Rocky mountain subalpine-montane limber-bristlecone pine woodland		Terrestrial	GU	
Ecological System	Montane moderate and low gradients headwaters, creeks alluvium (wide channels and basins) - edu 2		Aquatic/Riparian	GU	
Ecological System	Montane grassland		Terrestrial	GU	
Ecological System	Ponderosa Pine Forest and Woodland		Terrestrial	GU	
Ecological System	Pinyon-juniper woodland		Terrestrial	GU	
Ecological System	Alpine/montane moderate and low gradients headwaters, creeks alluvium (wide channels and basins) - edu 5		Aquatic/Riparian	GU	
Ecological System	Alpine/montane moderate and low gradients small river shales / sandstones / limestones - edu 2		Aquatic/Riparian	GU	
Ecological System	Douglas fir - ponderosa pine forest		Terrestrial	GU	
Ecological System	Montane mixed forest		Terrestrial	GU	
Ecological System	Subalpine Spruce-Fir Forest and Woodland		Terrestrial	GU	
Ecological System	Intermontane - foothill grassland		Terrestrial	GU	
Feature	Sagebrush steppe		Aquatic/Riparian	GU	
Ojo Caliente					
Bird	<i>Empidonax traillii extimus</i>	Southwest Willow Flycatcher	Aquatic/Riparian	G2	LE
Bird	<i>Strix occidentalis lucida</i>	Mexican Spotted Owl	Terrestrial	G3	LT
Fish	<i>Catostomus plebeius</i>	Rio Grande Sucker	Aquatic/Riparian	G3	
Fish	<i>Gila pandora</i>	Rio Grande Chub	Aquatic/Riparian	G3	
Fish	<i>Oncorhynchus clarki virginalis</i>	Rio Grande Cutthroat Trout Intraspecific.	Aquatic/Riparian	G3	
Reptile	<i>Chrysemys picta</i>		Aquatic/Riparian	G5	
Plant-Vascular	<i>Ericameria microcephala</i>	Small-head Golden-weed	Terrestrial	G3	
Ecological System	Lower montane - foothills shrubland		Terrestrial	GU	
Ecological System	Alpine steep & very steep gradients o headwaters, creeks granite / volcanic - edu 5		Aquatic/Riparian	GU	
Ecological System	Alpine/montane moderate and low gradients headwaters, creeks granite / volcanic - edu 5		Aquatic/Riparian	GU	
Ecological System	Alpine/montane moderate and low gradients small river alluvium (wide channels and basins) - edu 5		Aquatic/Riparian	GU	
Ecological System	Montane moderate and low gradients headwaters, creeks shales / sandstones / limestones - edu 5		Aquatic/Riparian	GU	
Ecological System	Montane moderate and low gradients large river alluvium (wide channels and basins) - edu 5		Aquatic/Riparian	GU	
Ecological System	Pinyon-juniper woodland		Terrestrial	GU	
Ecological System	Riparian woodland		Aquatic/Riparian	GU	

Conservation Area/ Target Type	Scientific Name	Common Name	Habitat Type	Global Rank	ESA Status
Ecological System	Winterfat shrub steppe		Terrestrial	GU	
Ecological System	Ponderosa Pine Forest and Woodland		Terrestrial	GU	
Ecological System	Alpine dry tundra & alpine/subalpine wet meadow		Terrestrial	GU	
Ecological System	Intermontane - foothill grassland		Terrestrial	GU	
Ecological System	Juniper woodland		Terrestrial	GU	
Ecological System	Montane mixed forest		Terrestrial	GU	
Ecological System	Montane/foothills, foothills moderate and low gradients large river alluvium (wide channels and basins) - edu 5		Aquatic/Riparian	GU	
Feature	Sagebrush steppe		Aquatic/Riparian	GU	
Punche Valley					
Bird	<i>Charadrius montanus</i>	Mountain Plover	Terrestrial	G2	C
Bird	<i>Buteo regalis</i>	Ferruginous Hawk	Terrestrial	G4	
Fish	<i>Oncorhynchus clarki virginalis</i>	Rio Grande Cutthroat Trout Intraspecific.	Aquatic/Riparian	G3	
Fish	<i>Gila pandora</i>	Rio Grande Chub	Aquatic/Riparian	G3	
Fish	<i>Catostomus plebeius</i>	Rio Grande Sucker	Aquatic/Riparian	G3	
Mammal	<i>Thomomys bottae pervagus</i>		Terrestrial	G3	
Mammal	<i>Spermophilus tridecemlineatus blanca</i>		Terrestrial	G3	
Mammal	<i>Perognathus flavus sanluisi</i>		Terrestrial	G3	
Mammal	<i>Dipodomys ordii montanus</i>		Terrestrial	G3	
Mammal	<i>Cynomys gunnisoni</i>	Gunnison's Prairie Dog	Terrestrial	G5	
Reptile	<i>Eumeces multivirgatus epipleurotus</i>	Variable Skink	Terrestrial	G5	
Plant-Vascular	<i>Neoparrya lithophila</i>		Terrestrial	G3	
Plant-Vascular	<i>Astragalus ripleyi</i>	Ripley Milkvetch	Terrestrial	G3	
Community	Narrowleaf cottonwood sand dune forest		Aquatic/Riparian	G1	
Ecological System	Alpine dry tundra & alpine/subalpine wet meadow		Terrestrial	GU	
Ecological System	Lower montane - foothills shrubland		Terrestrial	GU	
Ecological System	Montane steep & very steep gradients o headwaters, creeks granite / volcanic - edu 5		Aquatic/Riparian	GU	
Ecological System	Montane moderate and low gradients small river alluvium (wide channels and basins) - edu 5		Aquatic/Riparian	GU	
Ecological System	Montane moderate and low gradients large river alluvium (wide channels and basins) - edu 5		Aquatic/Riparian	GU	
Ecological System	Alpine/montane moderate and low gradients small river alluvium (wide channels and basins) - edu 5		Aquatic/Riparian	GU	
Ecological System	Pinyon-juniper woodland		Terrestrial	GU	
Ecological System	Alpine/montane moderate and low gradients headwaters, creeks granite / volcanic - edu 5		Aquatic/Riparian	GU	
Ecological System	Alpine/montane moderate and low gradients headwaters, creeks granite / volcanic - edu 5		Aquatic/Riparian	GU	
Ecological System	Mountain sagebrush shrubland		Terrestrial	GU	

Conservation Area/ Target Type	Scientific Name	Common Name	Habitat Type	Global Rank	ESA Status
Ecological System	Intermontane - foothill grassland		Terrestrial	GU	
Ecological System	Montane grassland		Terrestrial	GU	
Ecological System	San luis valley winterfat shrub steppe		Terrestrial	GU	
Ecological System	Ponderosa Pine Forest and Woodland		Terrestrial	GU	
Ecological System	Juniper woodland		Terrestrial	GU	
Feature	Sagebrush steppe		Aquatic/Riparian	GU	
Questa					
Insect	<i>Speyeria nokomis nokomis</i>	Nokomis Fritillary	Aquatic/Riparian	G1	
Plant-Vascular	<i>Astragalus ripleyi</i>	Ripley Milkvetch	Terrestrial	G3	
Ecological System	Ponderosa Pine Forest and Woodland		Terrestrial	GU	
Ecological System	Juniper woodland		Terrestrial	GU	
Ecological System	Montane mixed forest		Terrestrial	GU	
Feature	Sagebrush steppe		Aquatic/Riparian	GU	
Rio Chama					
Amphibian	<i>Rana pipiens</i>	Northern Leopard Frog	Aquatic/Riparian	G5	
Bird	<i>Strix occidentalis lucida</i>	Mexican Spotted Owl	Terrestrial	G3	LT
Bird	<i>Haliaeetus leucocephalus</i>	Bald Eagle	Terrestrial	G4	LT
Bird	<i>Empidonax traillii extimus</i>	Southwest Willow Flycatcher	Aquatic/Riparian	G2	LE
Fish	<i>Oncorhynchus clarki virginalis</i>	Rio Grande Cutthroat Trout Intraspecific.	Aquatic/Riparian	G3	
Fish	<i>Catostomus plebeius</i>	Rio Grande Sucker	Aquatic/Riparian	G3	
Fish	<i>Gila pandora</i>	Rio Grande Chub	Aquatic/Riparian	G3	
Fish	<i>Oncorhynchus clarki pleuriticus</i>	Colorado River Cutthroat Trout	Aquatic/Riparian	G3	
Insect	<i>Utacapnia poda</i>		Aquatic/Riparian	G1	
Plant-Vascular	<i>Astragalus micromerius</i>	Chaco Milkvetch	Terrestrial	G2	
Plant-Vascular	<i>Phlox caryophylla</i>		UNK	G4	
Ecological System	Ponderosa Pine Forest and Woodland		Terrestrial	GU	
Ecological System	Winterfat shrub steppe		Terrestrial	GU	
Ecological System	Alpine dry tundra & alpine/subalpine wet meadow		Terrestrial	GU	
Ecological System	Juniper woodland		Terrestrial	GU	
Ecological System	Alpine steep & very steep gradients o headwaters, creeks granite / volcanic - edu 5		Aquatic/Riparian	GU	
Ecological System	Riparian woodland		Aquatic/Riparian	GU	
Ecological System	Intermontane - foothill grassland		Terrestrial	GU	
Ecological System	Alpine steep & very steep gradients o headwaters, creeks granite / volcanic - edu 5		Aquatic/Riparian	GU	
Ecological System	Montane steep & very steep gradients o headwaters, creeks granite / volcanic - edu 5		Aquatic/Riparian	GU	
Ecological System	Montane mixed forest		Terrestrial	GU	

Conservation Area/ Target Type	Scientific Name	Common Name	Habitat Type	Global Rank	ESA Status
Ecological System	Montane moderate and low gradients headwaters, creeks shales / sandstones / limestones - edu 5		Aquatic/Riparian	GU	
Ecological System	Montane moderate and low gradients headwaters, creeks shales / sandstones / limestones - edu 4		Aquatic/Riparian	GU	
Ecological System	Montane moderate and low gradients headwaters, creeks shales / sandstones / limestones - edu 5		Aquatic/Riparian	GU	
Ecological System	Pinyon-juniper woodland		Terrestrial	GU	
Ecological System	Lower montane - foothills shrubland		Terrestrial	GU	
Ecological System	Montane moderate and low gradients large river alluvium (wide channels and basins) - edu 5		Aquatic/Riparian	GU	
Ecological System	Montane moderate and low gradients small river shales / sandstones / limestones - edu 5		Aquatic/Riparian	GU	
Ecological System	Montane/foothills, foothills moderate and low gradients large river alluvium (wide channels and basins) - edu 5		Aquatic/Riparian	GU	
Ecological System	Montane/foothills, foothills moderate and low gradients headwaters, creeks shales / sandstones / limestones - edu 5		Aquatic/Riparian	GU	
Ecological System	Alpine/montane moderate and low gradients small river alluvium (wide channels and basins) - edu 5		Aquatic/Riparian	GU	
Ecological System	Alpine/montane moderate and low gradients headwaters, creeks granite / volcanic - edu 5		Aquatic/Riparian	GU	
Feature	Sagebrush steppe		Aquatic/Riparian	GU	
Rio Grande Gorge					
Bird	<i>Falco peregrinus anatum</i>	American Peregrine Falcon	Terrestrial	G3	
Insect	<i>Ochlodes yuma anasazi</i>		Aquatic/Riparian	G1	
Ecological System	Juniper woodland		Terrestrial	GU	
Rio Hondo					
Fish	<i>Oncorhynchus clarki virginalis</i>	Rio Grande Cutthroat Trout Intraspecific.	Aquatic/Riparian	G3	
Insect	<i>Sweltsa hondo</i>		Aquatic/Riparian	G3	
Mammal	<i>Martes americana</i>	American Marten	Terrestrial	G5	
Mollusk	<i>Pisidium sanguinichristi</i>	Sangre De Cristo Peaclam	Aquatic/Riparian	G1	
Plant-Vascular	<i>Artemisia pattersonii</i>		Terrestrial	G3	
Plant-Vascular	<i>Delphinium alpestre</i>	Colorado Larkspur	Terrestrial	G3	
Ecological System	Rocky mountain subalpine-montane limber-bristlecone pine woodland		Terrestrial	GU	
Ecological System	Alpine/montane moderate and low gradients headwaters, creeks alluvium (wide channels and basins) - edu 5		Aquatic/Riparian	GU	
Ecological System	Alpine dry tundra & alpine/subalpine wet meadow		Terrestrial	GU	
Ecological System	Ponderosa Pine Forest and Woodland		Terrestrial	GU	
Ecological System	Montane mixed forest		Terrestrial	GU	
Ecological System	Subalpine Spruce-Fir Forest and Woodland		Terrestrial	GU	

Conservation Area/ Target Type	Scientific Name	Common Name	Habitat Type	Global Rank	ESA Status
San Juan River (Carracas)					
Ecological System	Ponderosa Pine Forest and Woodland		Terrestrial	GU	
Ecological System	Middle Colorado - San Juan Rivers	Small and medium river, montane and above, perennial	Aquatic/Riparian	GU	
Ecological System	Middle Colorado - San Juan Rivers	Headwater and creek, montane and above, perennial	Aquatic/Riparian	GU	
Ecological System	Middle Colorado - San Juan Rivers	Headwater and creek, montane and above, intermittent	Aquatic/Riparian	GU	
Southern Sangre De Cristo Mountains					
Bird	<i>Strix occidentalis lucida</i>	Mexican Spotted Owl	Terrestrial	G3	LT
Fish	<i>Oncorhynchus clarki virginalis</i>	Rio Grande Cutthroat Trout Intraspecific.	Aquatic/Riparian	G3	
Insect	<i>Sweltsa hondo</i>		Aquatic/Riparian	G3	
Insect	<i>Jemez lampshade spider</i>		Terrestrial	GU	
Mollusk	<i>Pisidium lilljeborgi</i>	Lilljeborg Peaclam	Aquatic/Riparian	G5	
Plant-Vascular	<i>Opuntia viridiflora</i>		Terrestrial	G1	
Plant-Vascular	<i>Podistera eastwoodiae</i>	Eastwood Podistera	UNK	G3	
Plant-Vascular	<i>Salix arizonica</i>	Arizona Willow	Aquatic/Riparian	G2	
Plant-Vascular	<i>Ipomopsis sancti-spiritus</i>	Holy Ghost Ipomopsis	Terrestrial	G1	LE
Plant-Vascular	<i>Astragalus cyaneus</i>		Terrestrial	G4	
Plant-Vascular	<i>Astragalus feensis</i>	Santa Fe Milkvetch	Terrestrial	G3	
Plant-Vascular	<i>Calochortus gunnisonii var perpulcher</i>		Terrestrial	G4	
Plant-Vascular	<i>Erigeron subglaber</i>	Hairless Fleabane	Terrestrial	G3	
Ecological System	Montane moderate and low gradients headwaters, creeks shales / sandstones / limestones - edu 5		Aquatic/Riparian	GU	
Ecological System	Rocky mountain subalpine-montane limber-bristlecone pine woodland		Terrestrial	GU	
Ecological System	Montane moderate and low gradients headwaters, creeks alluvium (wide channels and basins) - edu 6		Aquatic/Riparian	GU	
Ecological System	Montane moderate and low gradients headwaters, creeks shales / sandstones / limestones - edu 6		Aquatic/Riparian	GU	
Ecological System	Montane/foothills, foothills moderate and low gradients headwaters, creeks shales / sandstones / limestones - edu 5		Aquatic/Riparian	GU	
Ecological System	Ponderosa Pine Forest and Woodland		Terrestrial	GU	
Ecological System	Aspen forest		Terrestrial	GU	
Ecological System	Alpine dry tundra & alpine/subalpine wet meadow		Terrestrial	GU	
Ecological System	Lower montane - foothills shrubland		Terrestrial	GU	
Ecological System	Montane mixed forest		Terrestrial	GU	
Ecological System	Montane moderate and low gradients headwaters, creeks alluvium (wide channels and basins) - edu 5		Aquatic/Riparian	GU	
Ecological System	Subalpine Spruce-Fir Forest and Woodland		Terrestrial	GU	

Conservation Area/ Target Type	Scientific Name	Common Name	Habitat Type	Global Rank	ESA Status
Taos Pueblo					
Insect	<i>Speyeria nokomis nokomis</i>	Nokomis Fritillary	Aquatic/Riparian	G1	
Ecological System	Ponderosa Pine Forest and Woodland		Terrestrial	GU	
Ecological System	Montane mixed forest		Terrestrial	GU	
Ecological System	Intermontane - foothill grassland		Terrestrial	GU	
Ecological System	Alpine/montane moderate and low gradients headwaters, creeks alluvium (wide channels and basins) - edu 5		Aquatic/Riparian	GU	
Ecological System	Montane moderate and low gradients headwaters, creeks shales / sandstones / limestones - edu 5		Aquatic/Riparian	GU	
Ecological System	Juniper woodland		Terrestrial	GU	
Feature	Sagebrush steppe		Aquatic/Riparian	GU	
Vermejo Park/Upper Purgatoire					
Bird	<i>Vermivora virginiae</i>	Virginia's Warbler	Terrestrial	G5	
Bird	<i>Progne subis</i>	Purple Martin	Aquatic/Riparian	G5	
Bird	<i>Passerina amoena</i>	Lazuli Bunting	Aquatic/Riparian	G5	
Fish	<i>Oncorhynchus clarki virginalis</i>	Rio Grande Cutthroat Trout Intraspecific.	Aquatic/Riparian	G3	
Insect	<i>Polites origenes rhena</i>		Terrestrial	G3	
Insect	<i>Oeneis alberta capulinensis</i>		Terrestrial	G2	
Insect	<i>Speyeria hesperis ratonensis</i>		Terrestrial	G1	
Mammal	<i>Thomomys bottae cultellus</i>		Terrestrial	G3	
Mammal	<i>Cynomys gunnisoni</i>	Gunnison's Prairie Dog	Terrestrial	G5	
Mammal	<i>Corynorhinus townsendii pallescens</i>	Pale Lump-nosed Bat	Terrestrial	G4	
Mammal	<i>Zapus hudsonius luteus</i>	New Mexican Jumping Mouse	Aquatic/Riparian	G2	SC
Reptile	<i>Eumeces multivirgatus epipleurotus</i>	Variable Skink	Terrestrial	G5	
Plant-Vascular	<i>Draba smithii</i>		Terrestrial	G2	
Plant-Vascular	<i>Grindelia acutifolia</i>		Terrestrial	G3	
Plant-Vascular	<i>Agastache foeniculum</i>		Terrestrial	G4	
Community	Narrowleaf cottonwood / water birch woodland		Aquatic/Riparian	G1	
Community	Ponderosa Pine / Mountain-mahogany / Big Bluestem Wooded Herbaceous Vegetation		Terrestrial	G2	
Ecological System	Subalpine Spruce-Fir Forest and Woodland		Terrestrial	GU	
Ecological System	Pinyon-juniper woodland		Terrestrial	GU	
Ecological System	Aspen forest		Terrestrial	GU	
Ecological System	Alpine dry tundra & alpine/subalpine wet meadow		Terrestrial	GU	
Ecological System	Montane grassland		Terrestrial	GU	
Ecological System	Alpine/montane moderate and low gradients small river shales / sandstones / limestones - edu 2		Aquatic/Riparian	GU	

Conservation Area/ Target Type	Scientific Name	Common Name	Habitat Type	Global Rank	ESA Status
Ecological System	Rocky mountain subalpine-montane limber-bristlecone pine woodland		Terrestrial	GU	
Ecological System	Intermontane - foothill grassland		Terrestrial	GU	
Ecological System	Montane moderate and low gradients small river shales / sandstones / limestones - edu 2		Aquatic/Riparian	GU	
Ecological System	Ponderosa Pine Forest and Woodland		Terrestrial	GU	
Ecological System	Montane moderate and low gradients headwaters, creeks alluvium (wide channels and basins) - edu 2		Aquatic/Riparian	GU	
Ecological System	Alpine moderate and low gradients headwaters, creeks alluvium (wide channels and basins) - edu 2		Aquatic/Riparian	GU	
Ecological System	Juniper woodland		Terrestrial	GU	
Ecological System	Lower montane - foothills shrubland		Terrestrial	GU	
Ecological System	Upper montane riparian forest & woodland		Aquatic/Riparian	GU	
Ecological System	Montane mixed forest		Terrestrial	GU	
Ecological System	Montane - foothill cliff & canyon		Terrestrial	GU	
Ecological System	Scrub oak		Terrestrial	GU	