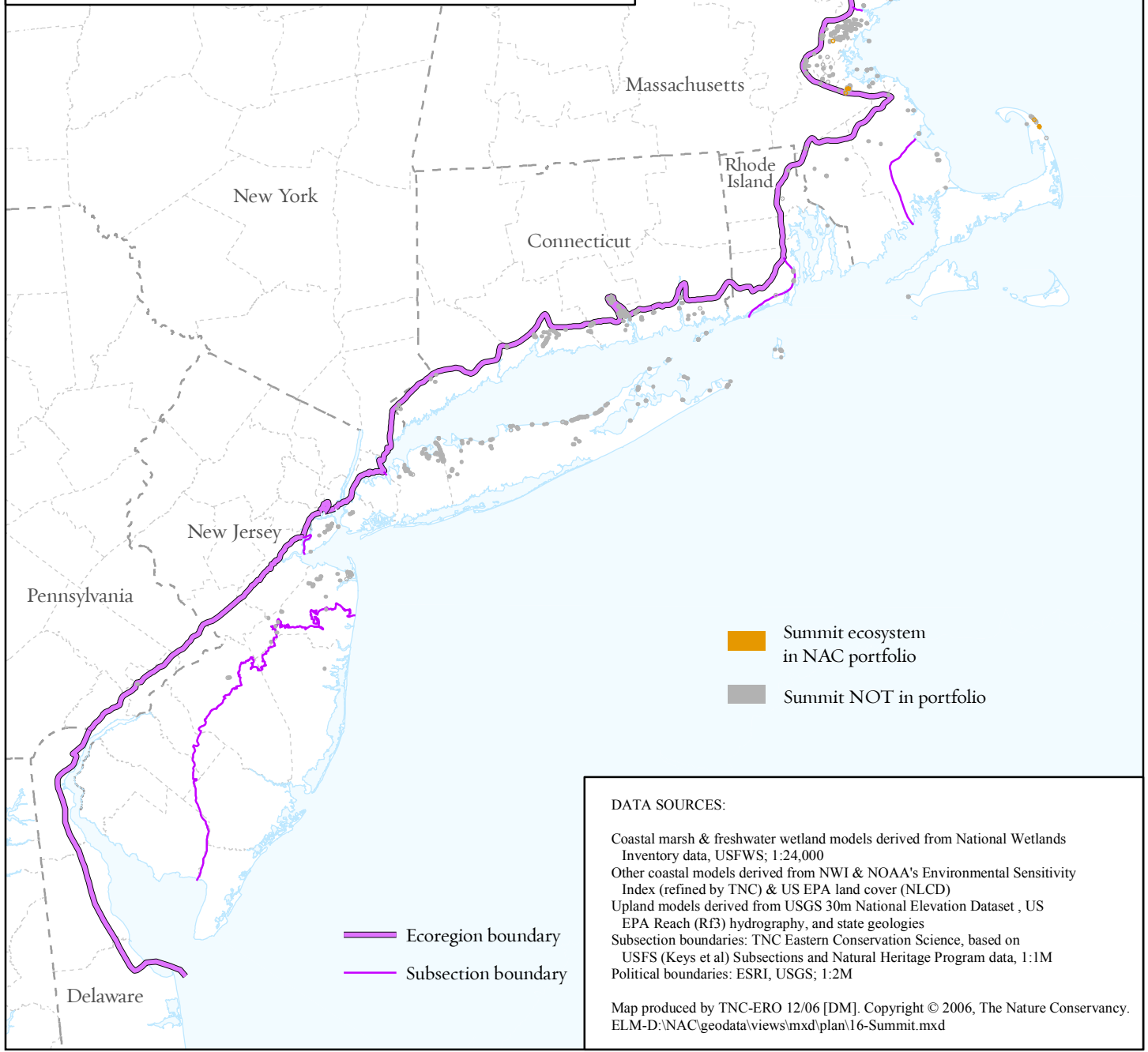
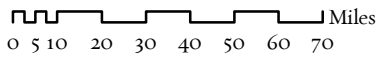





North Atlantic Coast Ecoregion Summit Ecosystems





DRAFT: 12/06

Scale 1 : 2,750,000



-  Summit ecosystem in NAC portfolio
-  Summit NOT in portfolio

-  Ecoregion boundary
-  Subsection boundary

DATA SOURCES:

Coastal marsh & freshwater wetland models derived from National Wetlands Inventory data, USFWS; 1:24,000

Other coastal models derived from NWI & NOAA's Environmental Sensitivity Index (refined by TNC) & US EPA land cover (NLCD)

Upland models derived from USGS 30m National Elevation Dataset, US EPA Reach (R3) hydrography, and state geologies

Subsection boundaries: TNC Eastern Conservation Science, based on USFS (Keys et al) Subsections and Natural Heritage Program data, 1:1M

Political boundaries: ESRI, USGS; 1:2M

Map produced by TNC-ERO 12/06 [DM]. Copyright © 2006, The Nature Conservancy. ELM-D:\NAC\geodata\views\mxd\plan\16-Summit.mxd