

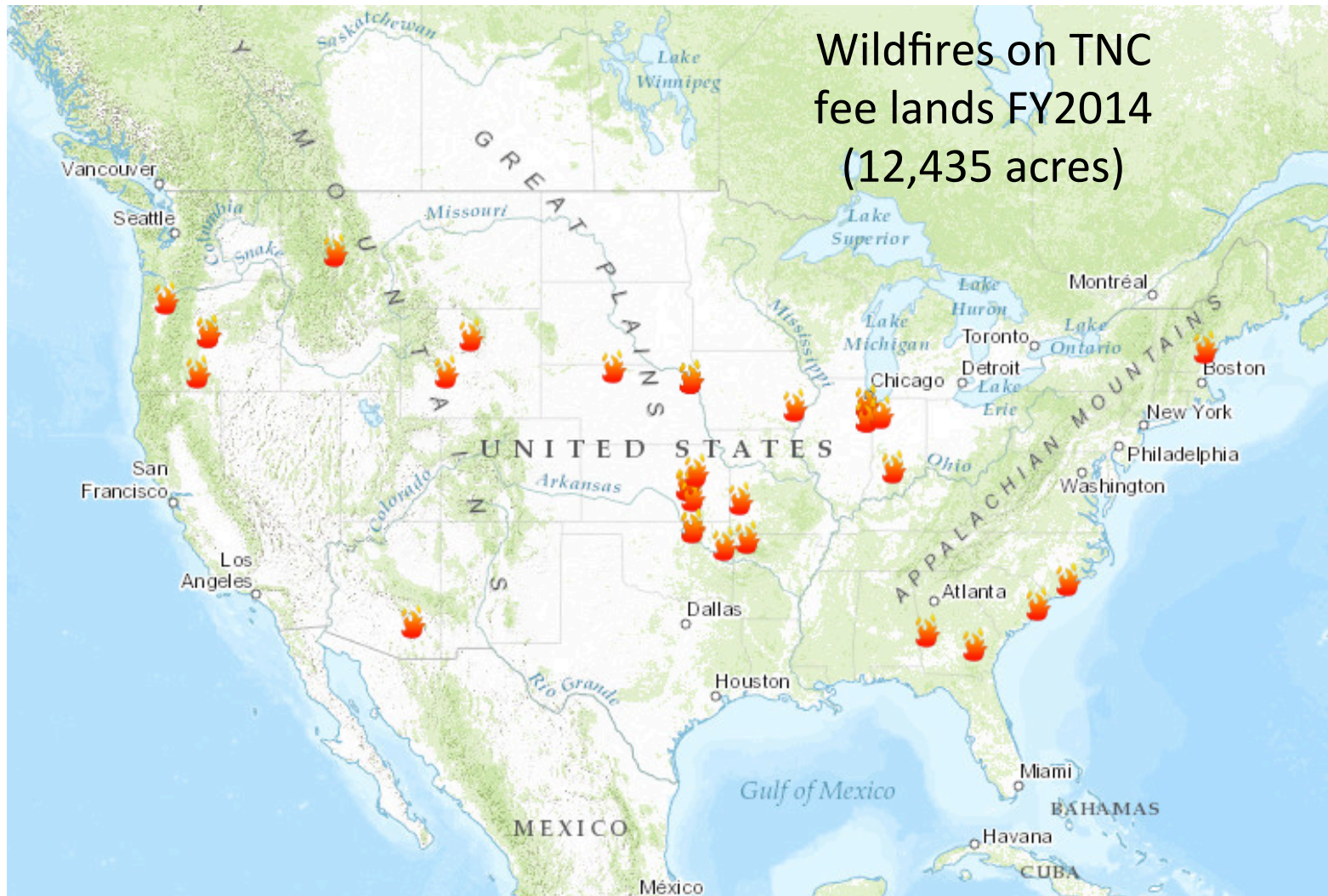


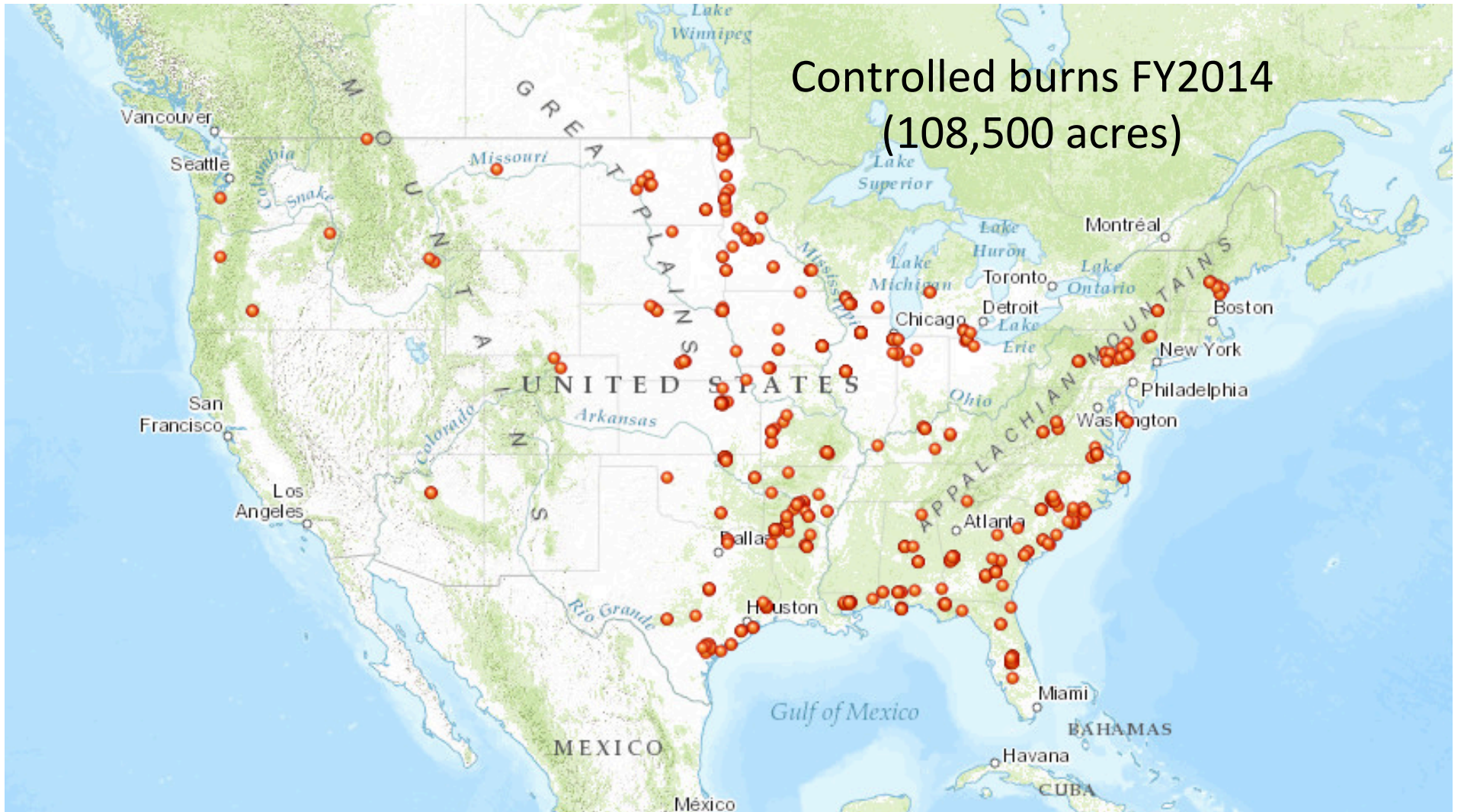
FY 2014 TNC Fire Numbers



33 wildfires on TNC lands
680 controlled burns
108,500 burn acres
301,429 acres, burn assists
(39 US states + Africa)

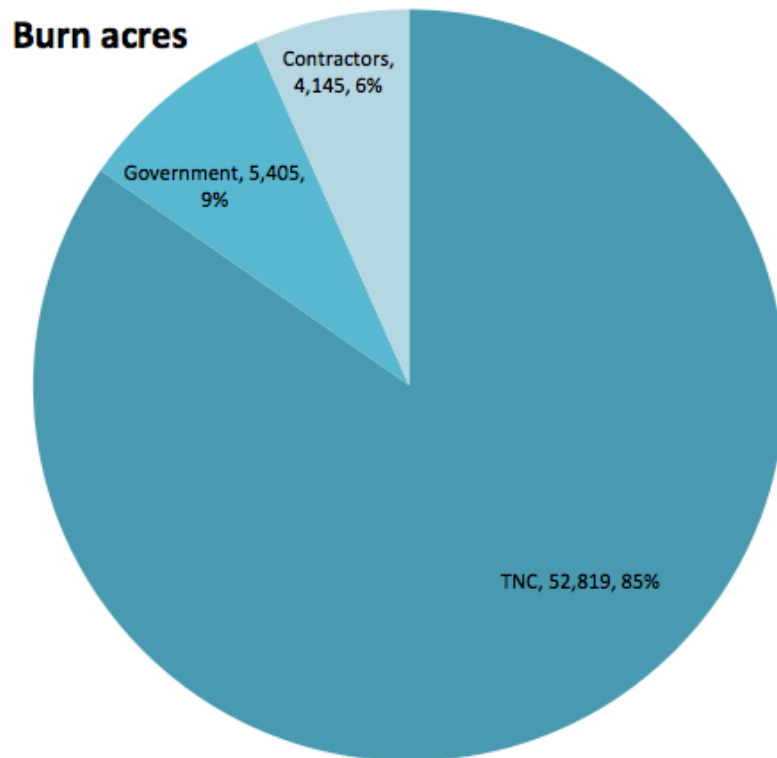
Data: B. Heumann and H. Montanye, Sept. 2014;
Photos (Heumann): 2010 and 2011 TNC grassland burns in
Kentucky and west Texas.







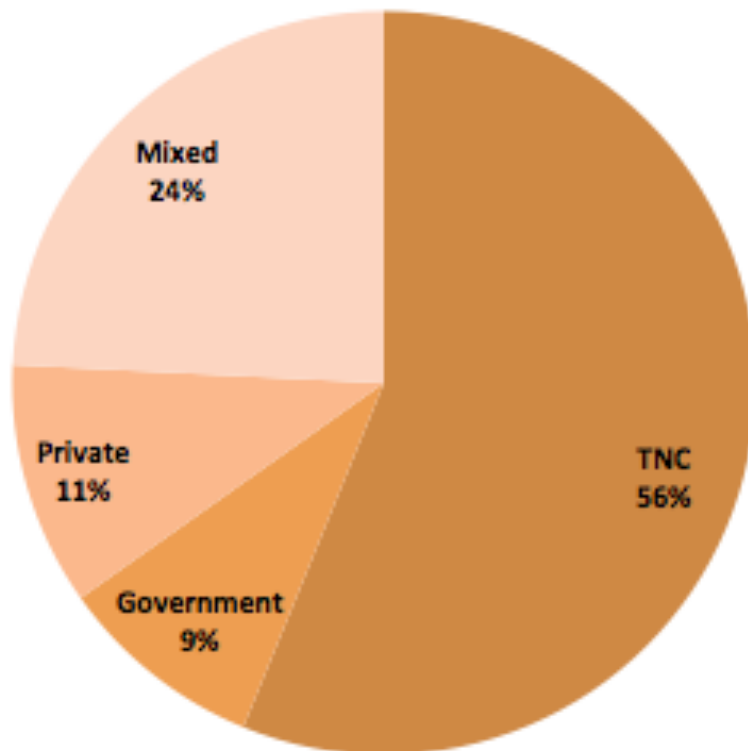
Leadership of all burns on TNC land (FY2014)



445 controlled burns
62,369 burn acres



Land ownership of all burns led by TNC (FY2014)



554 controlled burns
94,023 burn acres

Mixed = TNC and adjoining land



Top 10 states, all burns FY2014

By Acres

State	Acres	Total burns
OK	21,181	28
FL	11,025	54
MN	10,488	51
TX	9,846	43
GA	8,588	52
NC	4,867	39
SC	4,853	19
AR	4,473	51
KS	4,320	38
IL	4,275	49

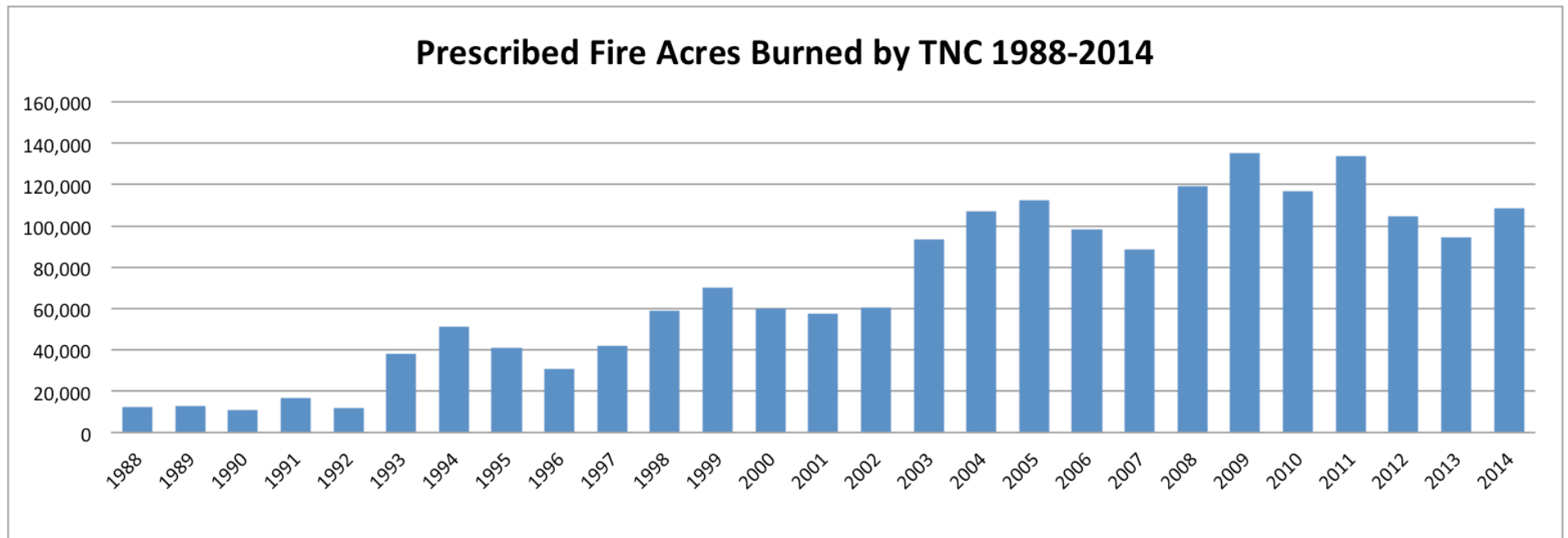
By number of burns

State	Acres	Total burns
FL	11,025	54
GA	8,588	52
MN	10,488	51
AR	4,473	51
IL	4,275	49
TX	9,846	43
NC	4,867	39
KS	4,320	38
OK	21,181	28
LA	4,004	26



27 years of burn activity

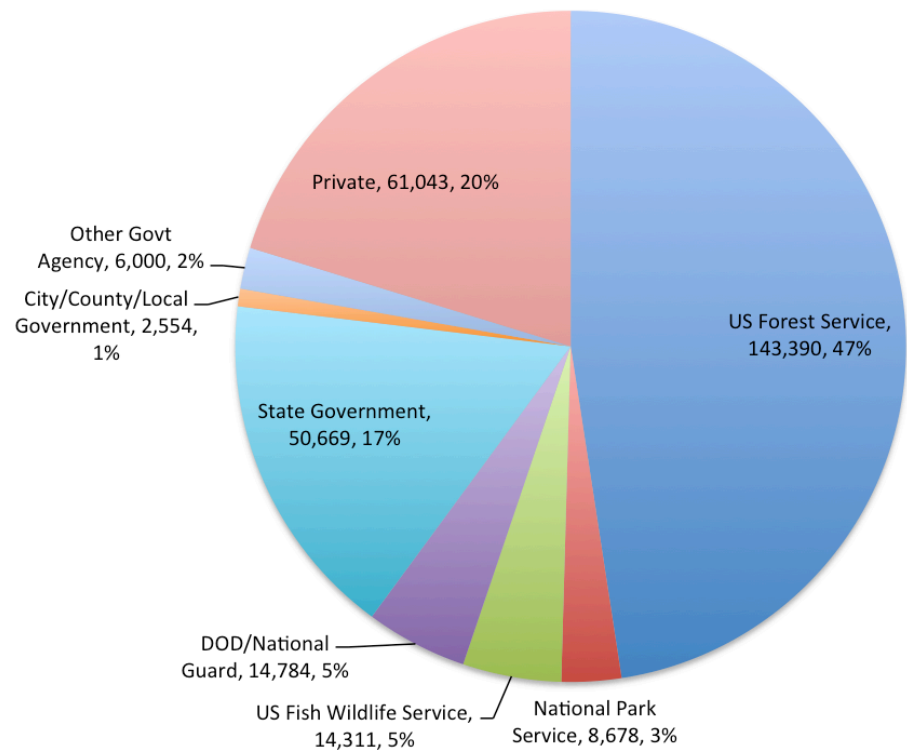
FY2014: 108,500 total burn acres
+15% from FY2013





Burn assists¹ to others FY2014

Burn Assists (acres)



301,429 acres
 467 burns
 In 29 states

(47% w/ public land in Florida)
 (19% w/ private land in KS-OK)
 (48% w/ US Forest Service)

¹ Publicly funded assistance; and reciprocal sharing of qualified personnel and equipment between conservation partners, improving capacity, quality and safety of work for all involved.