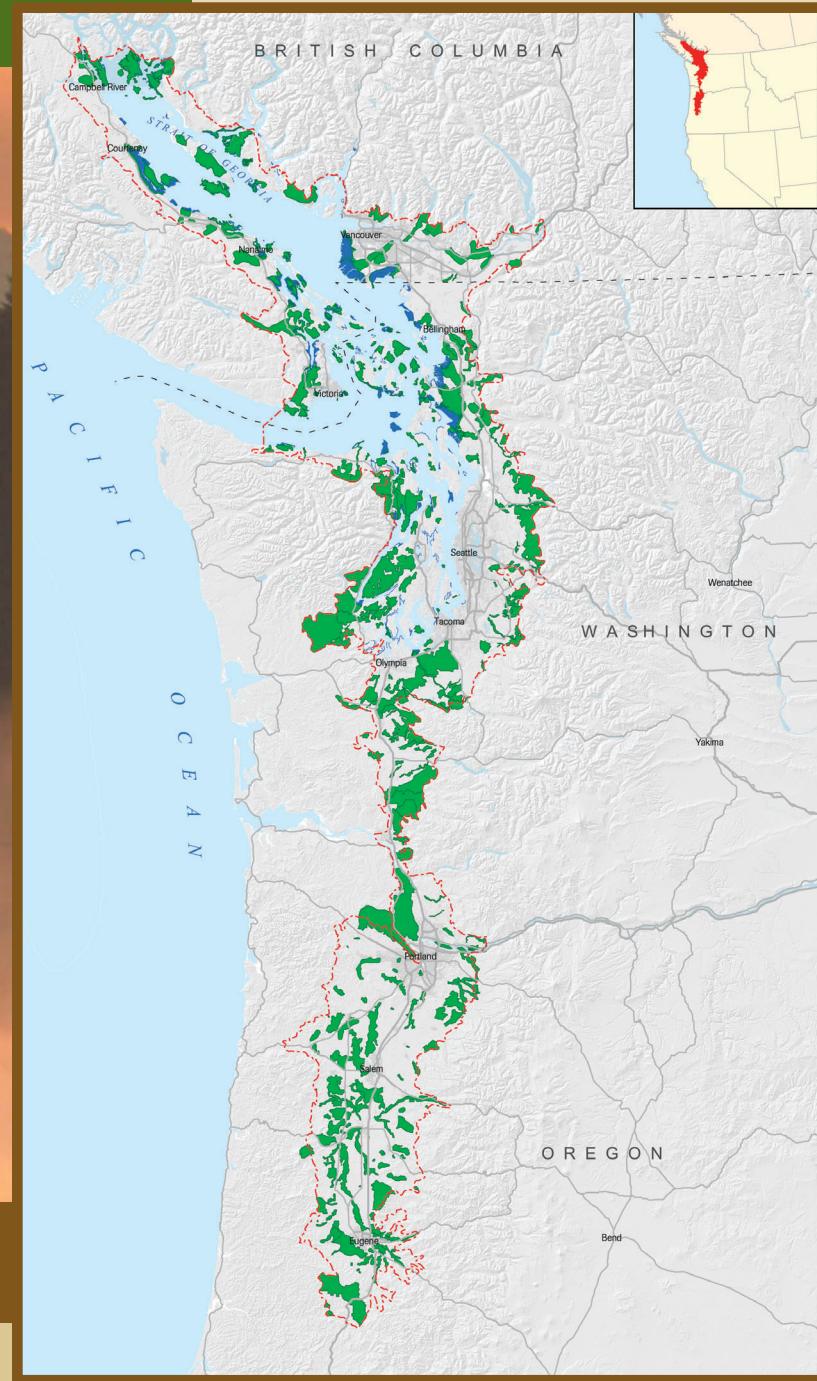


Willamette Valley–Puget Trough–Georgia Basin

ECOREGIONAL ASSESSMENT



MAPS

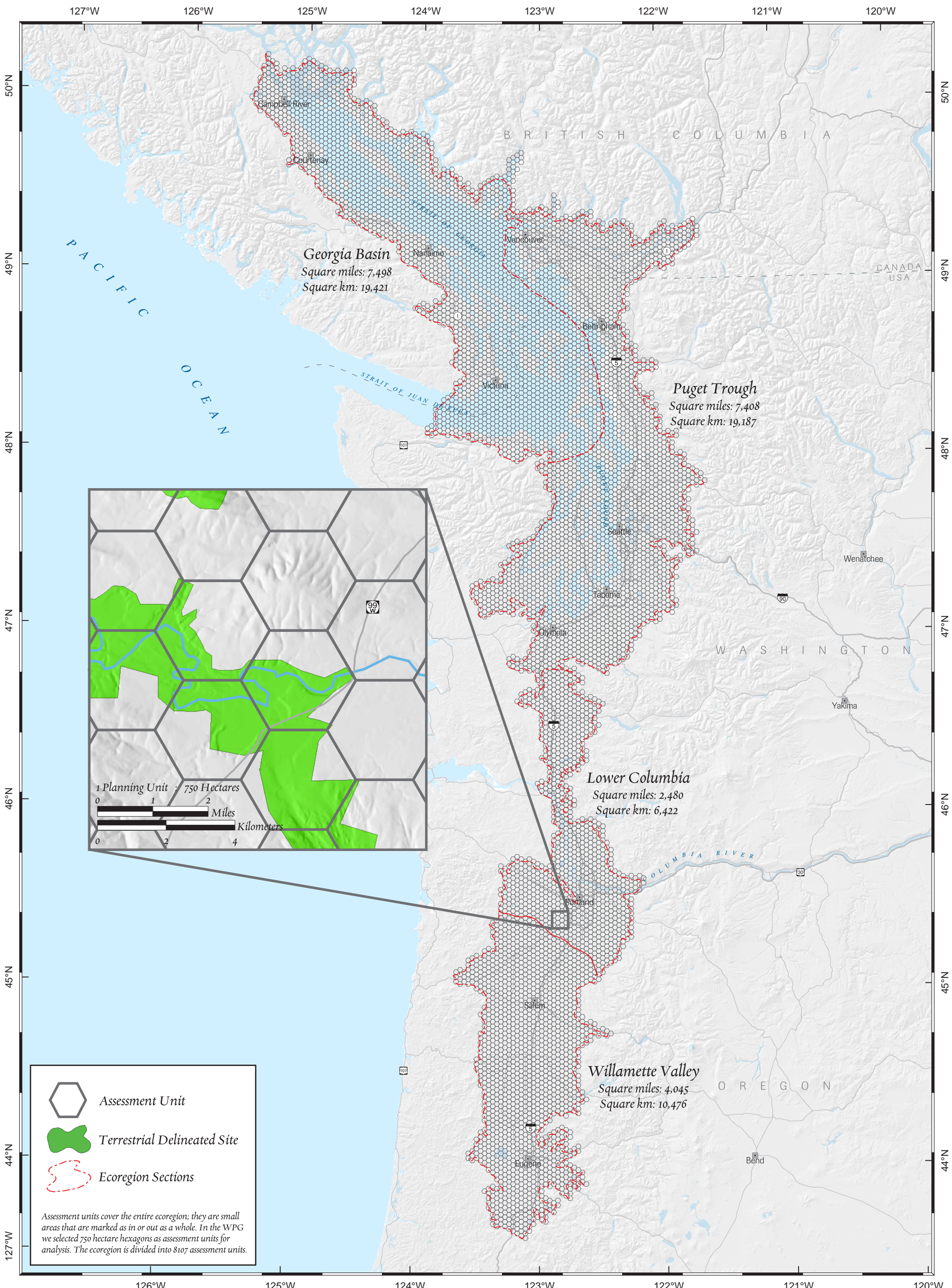
MARCH 2004





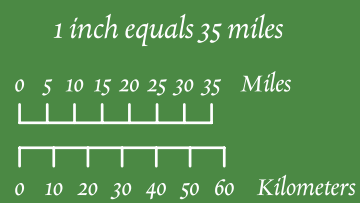
Index to Assessment Maps

MAPS	Page
Map 1.1 Assessment Units	1
Map 1.2 Ecoregions of Western North America	2
Map 1.3 Ecoregion with Sections	3
Map 1.4a Managed Land (North)	4
Map 1.4b Managed Land (South)	5
Map 1.5 Managed Land Status	6
Map 2.1 Terrestrial Ecological System Targets	7
Map 2.2 EO Rank for Fine Filter Occurrences	8
Map 2.3 Building the Suitability Index	9
Map 2.4 Suitability Index	10
Map 2.5 Automated Terrestrial Portfolio, Full Goals, No Lock-ins	11
Map 3.1 Ecological Drainage Units	12
Map 3.2a Aquatic Ecological Systems (Georgia Strait)	13
Map 3.2b Aquatic Ecological Systems (Puget Trough)	14
Map 3.2c Aquatic Ecological Systems (Willamette Valley)	15
Map 3.3 Results of Freshwater Analysis	16
Map 4.1 Nearshore Waters in the Ecoregion	17
Map 4.2 Water Subsections within the Ecoregion	18
Map 4.3 Marine Cost Parameters and Values	19
Map 4.4 Shoreline Cost Parameters and Values	20
Map 4.5 Stepwise Analysis for Building Initial Seascapes	21
Map 4.6 Initial Seascape Sites within the Ecoregion	22
Map 4.7 Draft Shoreline and Nearshore Portfolio	23
Map 5.1 Assessment Units used to Refine Automated Portfolio	24
Map 5.2 First Draft Integrated Portfolio	25
Map 5.3a Final Integrated Portfolio (North)	26
Map 5.3b Final Integrated Portfolio (South)	27
Index to Final Integrated Portfolio Map 5.3	28-31
Map 5.4a Special Occurrences (North)	32
Map 5.4b Special Occurrences (South)	33
Map 6.1a Species Weighted Prioritization of Priority Conservation Areas (North)	34
Map 6.1b Species Weighted Prioritization of Priority Conservation Areas (South)	35
Index to Species Weighted Prioritization Map 6.1 (a & b)	36
Map 6.2a Landscape Weighted Prioritization of Priority Conservation Areas (North)	37
Map 6.2b Landscape Weighted Prioritization of Priority Conservation Areas (South)	38
Index to Landscape Weighted Prioritization Map 6.2 (a & b)	39
Map 6.3 SITES Model Sensitivity Analysis with Suitability Index	40
Map 6.4 SITES Model Sensitivity Analysis without Suitability Index	41
Map 6.5 Sensitivity Analysis: Summed Solution with Suitability Index	42
Map 6.6 Sensitivity Analysis: Summed Solution without Suitability Index	43



Willamette Valley - Puget Trough - Georgia Basin Ecoregion

Map 1.1: Assessment Units



Sources:
TNC, WDFW,
WDNR, USGS

March 2004

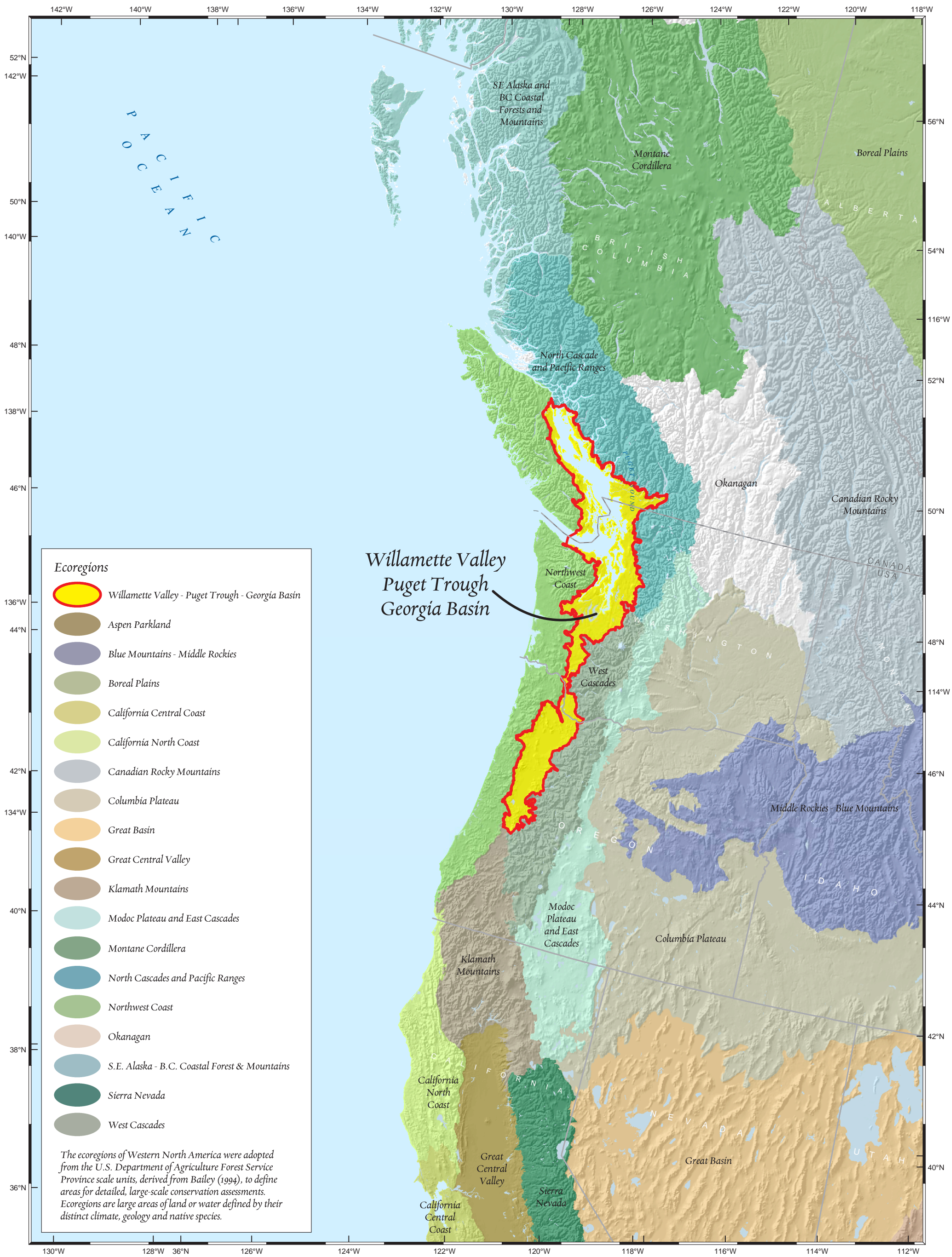
The Nature Conservancy

SAVING THE LAST GREAT PLACES ON EARTH



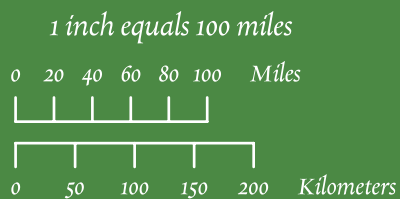
The Nature Conservancy (TNC) does not verify or guarantee the accuracy, reliability, or completeness of any data provided. TNC provides this data without any warranty of any kind whatsoever, either express or implied. TNC shall not be liable for incidental, consequential, or special damages arising out of the use of any data provided by TNC.





Willamette Valley - Puget Trough - Georgia Basin Ecoregion

Map 1.2: Ecoregions of Western North America



Sources:
MSRM, TNC,
WDFW, WDNR

March 2004

The Nature Conservancy

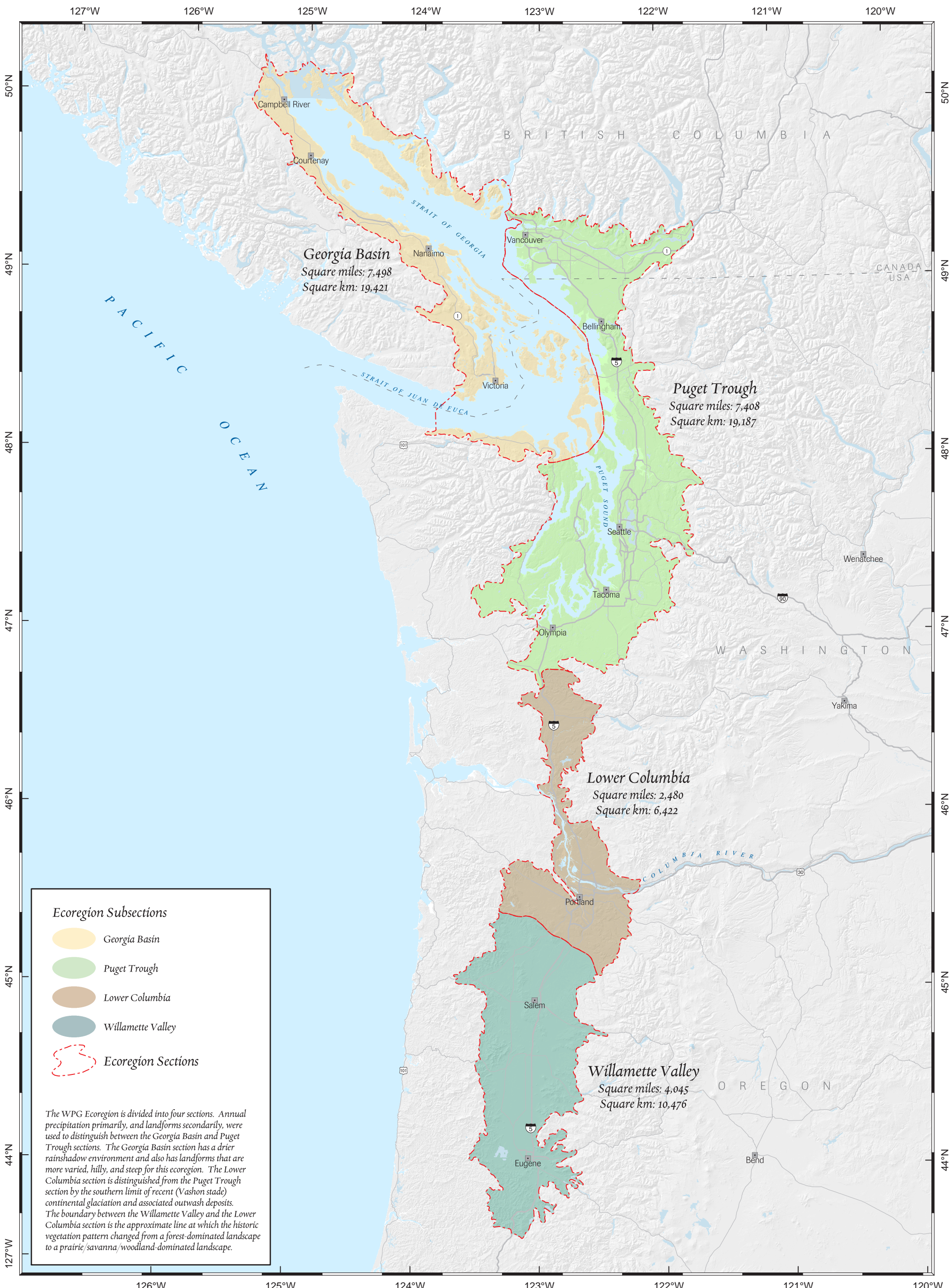
SAVING THE LAST GREAT PLACES ON EARTH

NATURE CONSERVANCY CANADA CONSERVATION OF NATURE CANADA

The Nature Conservancy (TNC) does not verify or guarantee the accuracy, reliability, or completeness of any data provided. TNC provides this data without any warranty of any kind whatsoever, either express or implied. TNC shall not be liable for incidental, consequential, or special damages arising out of the use of any data provided by TNC.

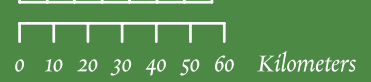


FISH and WILDLIFE



Willamette Valley - Puget Trough - Georgia Basin Ecoregion

1 inch equals 35 miles



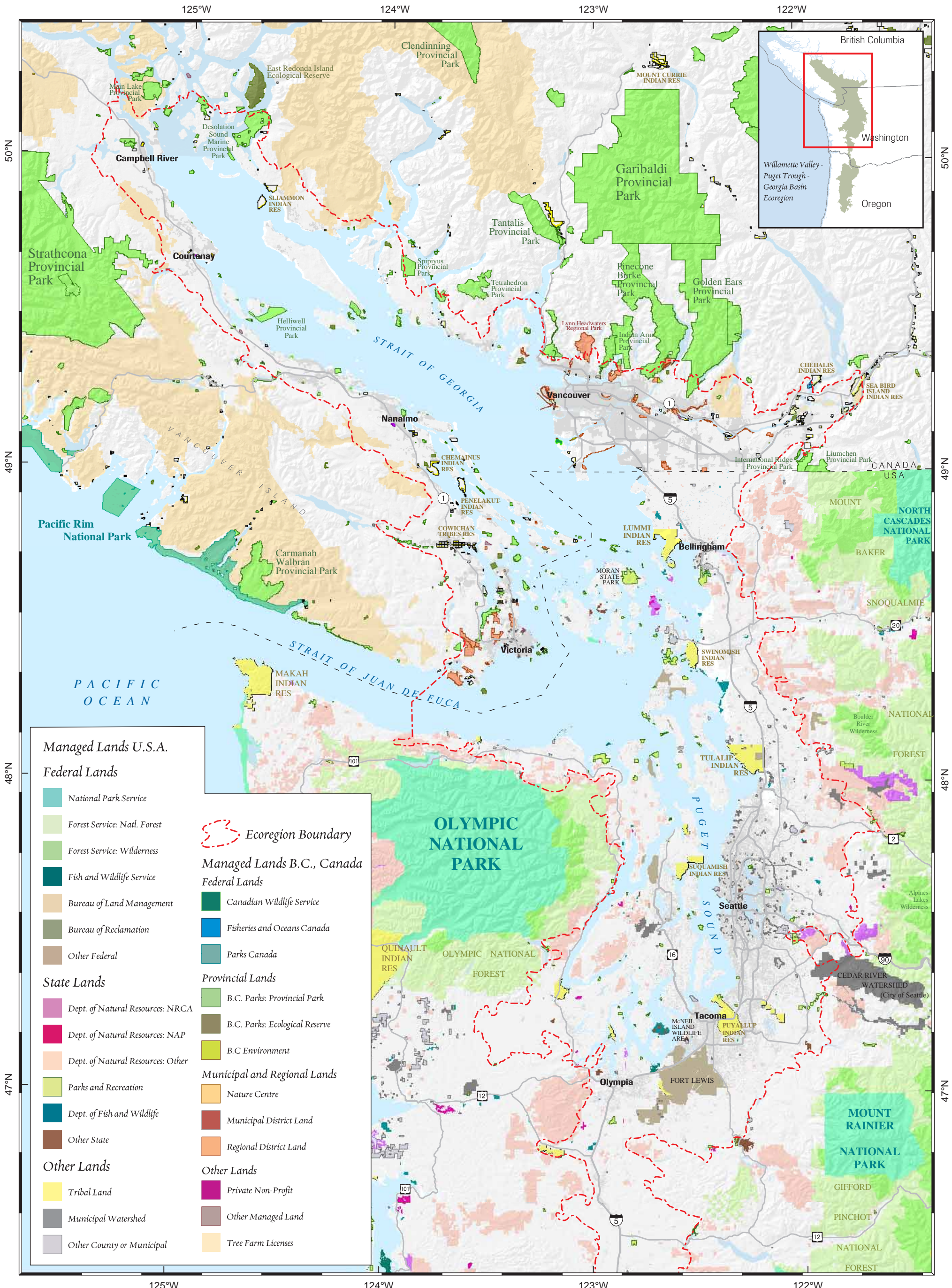
Sources:
TNC, WDFW,
WDNR, USGS
March, 2003

The Nature Conservancy
SAVING THE LAST GREAT PLACES ON EARTH

NATURE CONSERVANCY CANADA **CONSERVATION OF NATURE CANADA**

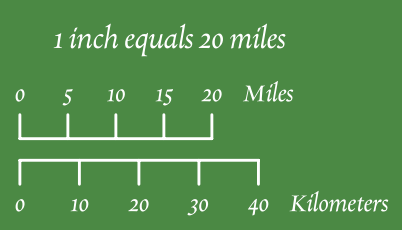
The Nature Conservancy (TNC) does not verify or guarantee the accuracy, reliability, or completeness of any data provided. TNC provides this data without any warranty of any kind what-so-ever, either express or implied. TNC shall not be liable for incidental, consequential, or special damages arising out of the use of any data provided by TNC.

Map 1.3: Ecoregion with Sections



Georgia Basin and Puget Trough

Map 1.4a: Managed Land

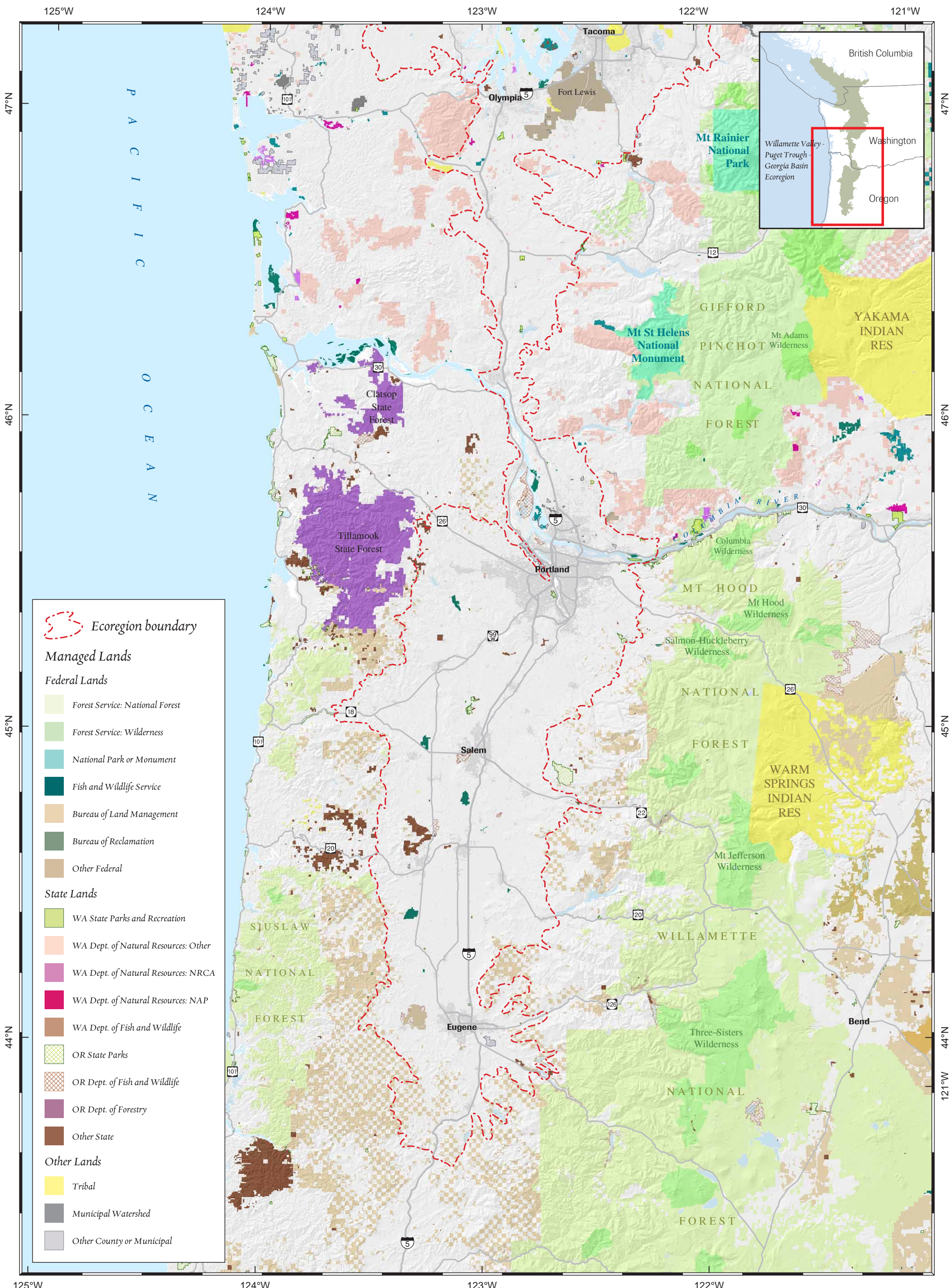


The Nature Conservancy
SAVING THE LAST GREAT PLACES ON EARTH

NATURE CONSERVANCY CANADA **CONSERVATION OF NATURE CANADA**

The Nature Conservancy (TNC) does not verify or guarantee the accuracy, reliability, or completeness of any data provided. TNC provides this data without any warranty of any kind whatsoever, either express or implied. TNC shall not be liable for incidental, consequential, or special damages arising out of the use of any data provided by TNC.

Washington Department of **FISH and WILDLIFE**



Lower Columbia and Willamette Valley

1 inch equals 20 miles

0 5 10 15 20 Miles

0 10 20 30 40 Kilometers



Sources:
BLM, TNC,
WDFW, WDNR

March 2004

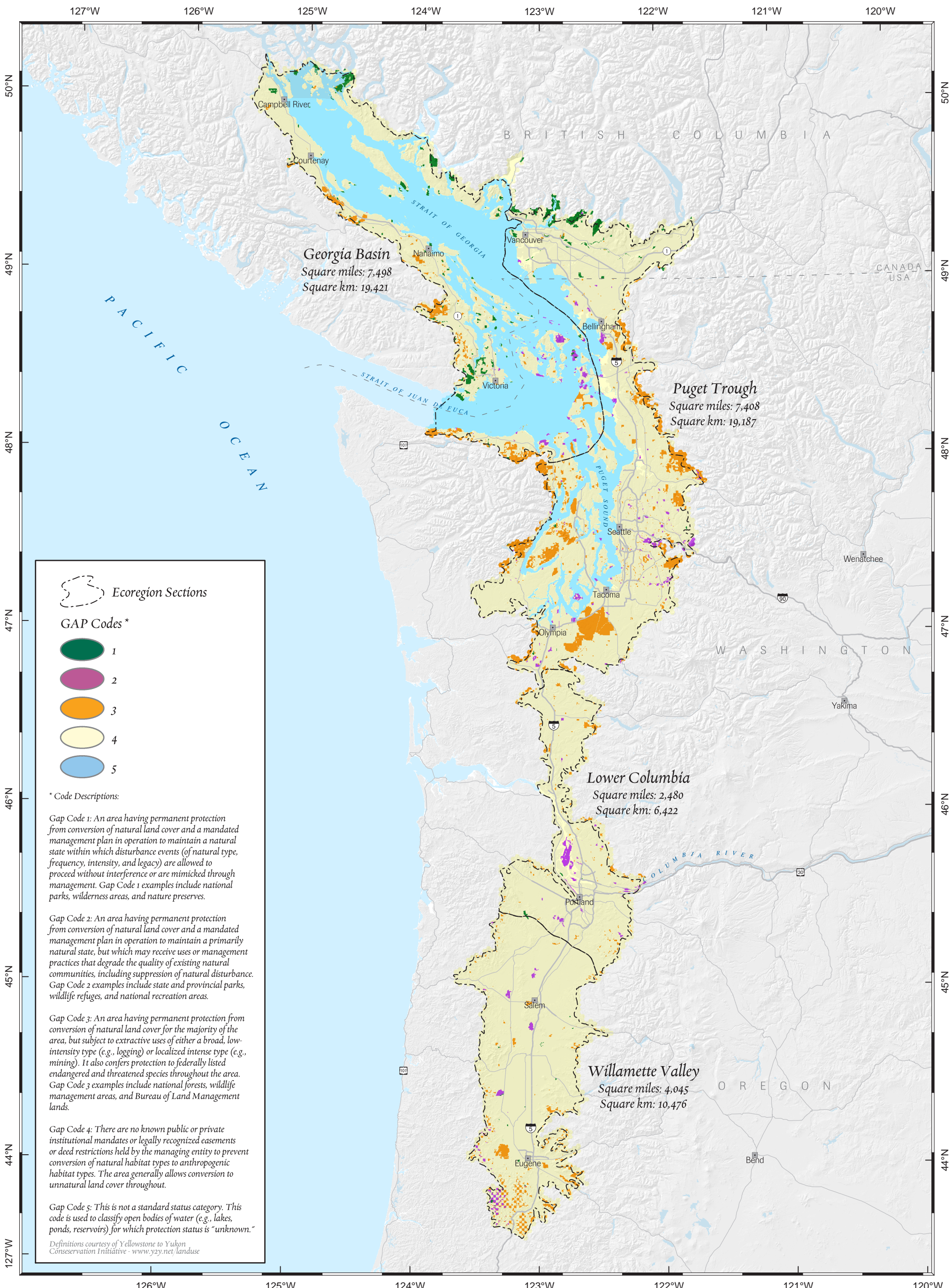
The Nature Conservancy
SAVING THE LAST GREAT PLACES ON EARTH

NATURE CONSERVANCY **CONSERVATION CANADA**

The Nature Conservancy (TNC) does not verify or guarantee the accuracy, reliability, or completeness of any data provided. TNC provides this data without any warranty of any kind whatsoever, either express or implied. TNC shall not be liable for incidental, consequential, or special damages arising out of the use of any data provided by TNC.

Washington Department of FISH and WILDLIFE

Map 1.4b: Managed Land



Ecoregion Sections

GAP Codes *

- 1
- 2
- 3
- 4
- 5

*** Code Descriptions:**

Gap Code 1: An area having permanent protection from conversion of natural land cover and a mandated management plan in operation to maintain a natural state within which disturbance events (of natural type, frequency, intensity, and legacy) are allowed to proceed without interference or are mimicked through management. Gap Code 1 examples include national parks, wilderness areas, and nature preserves.

Gap Code 2: An area having permanent protection from conversion of natural land cover and a mandated management plan in operation to maintain a primarily natural state, but which may receive uses or management practices that degrade the quality of existing natural communities, including suppression of natural disturbance. Gap Code 2 examples include state and provincial parks, wildlife refuges, and national recreation areas.

Gap Code 3: An area having permanent protection from conversion of natural land cover for the majority of the area, but subject to extractive uses of either a broad, low-intensity type (e.g., logging) or localized intense type (e.g., mining). It also confers protection to federally listed endangered and threatened species throughout the area. Gap Code 3 examples include national forests, wildlife management areas, and Bureau of Land Management lands.

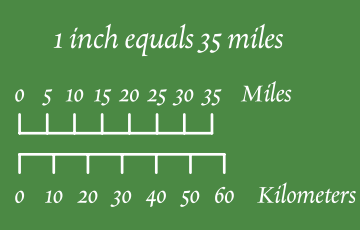
Gap Code 4: There are no known public or private institutional mandates or legally recognized easements or deed restrictions held by the managing entity to prevent conversion of natural habitat types to anthropogenic habitat types. The area generally allows conversion to unnatural land cover throughout.

Gap Code 5: This is not a standard status category. This code is used to classify open bodies of water (e.g., lakes, ponds, reservoirs) for which protection status is "unknown."

Definitions courtesy of Yellowstone to Yukon Conservation Initiative - www.y2y.net/landuse

Willamette Valley - Puget Trough - Georgia Basin Ecoregion

Map 1.5: Managed Land Status

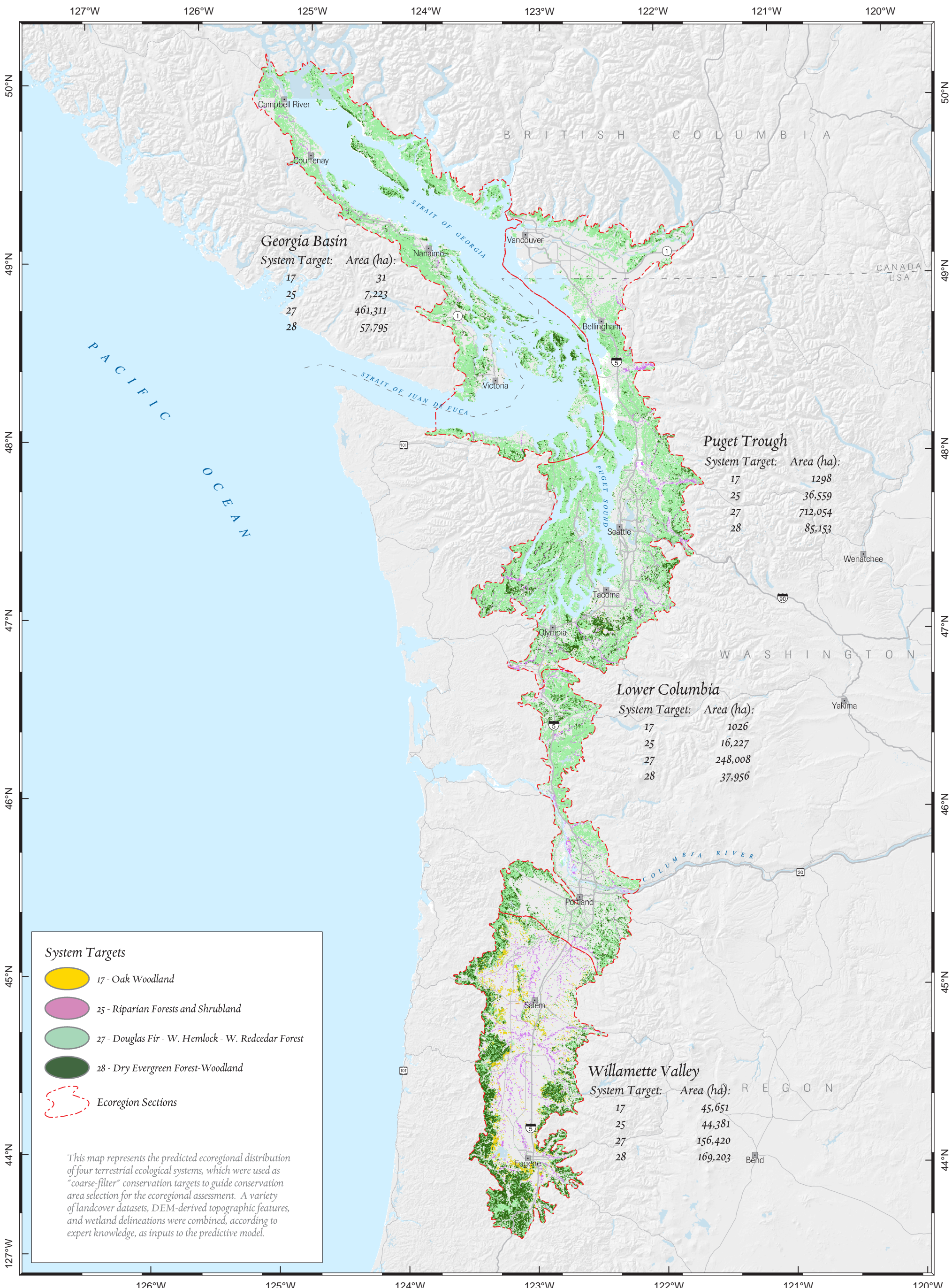


Sources:
TNC, WDFW,
WDNR, USGS
March 2004

The Nature Conservancy
SAVING THE LAST GREAT PLACES ON EARTH

NATURE CONSERVANCY CANADA **CONSERVATION ON A NATURE CANADA**

The Nature Conservancy (TNC) does not verify or guarantee the accuracy, reliability, or completeness of any data provided. TNC provides this data without any warranty of any kind whatsoever, either express or implied. TNC shall not be liable for incidental, consequential, or special damages arising out of the use of any data provided by TNC.



Georgia Basin

System Target:	Area (ha):
17	31
25	7,223
27	461,311
28	57,795

Puget Trough

System Target:	Area (ha):
17	1298
25	36,559
27	712,054
28	85,153






Lower Columbia

System Target:	Area (ha):
17	1026
25	16,227
27	248,008
28	37,956

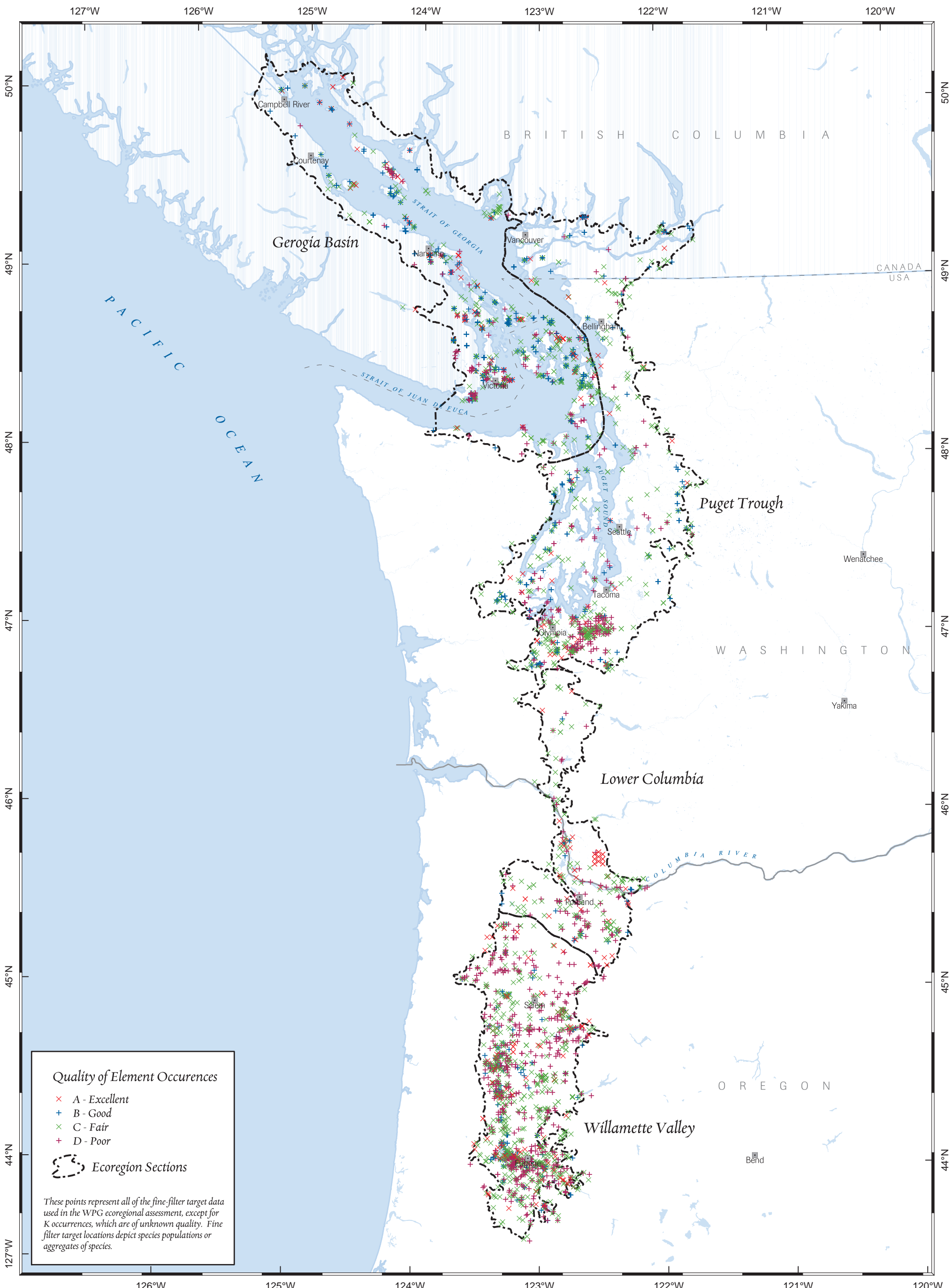
Willamette Valley

System Target:	Area (ha):
17	45,651
25	44,381
27	156,420
28	169,203

System Targets

-  17 - Oak Woodland
-  25 - Riparian Forests and Shrubland
-  27 - Douglas Fir - W. Hemlock - W. Redcedar Forest
-  28 - Dry Evergreen Forest-Woodland
-  Ecoregion Sections

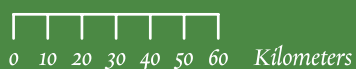
This map represents the predicted ecoregional distribution of four terrestrial ecological systems, which were used as "coarse-filter" conservation targets to guide conservation area selection for the ecoregional assessment. A variety of landcover datasets, DEM-derived topographic features, and wetland delineations were combined, according to expert knowledge, as inputs to the predictive model.



Willamette Valley - Puget Trough - Georgia Basin Ecoregion

Map 2.2: EO Rank for Fine Filter Occurrences

1 inch equals 35 miles



Sources:
TNC, WDFW
March 2004

The Nature Conservancy

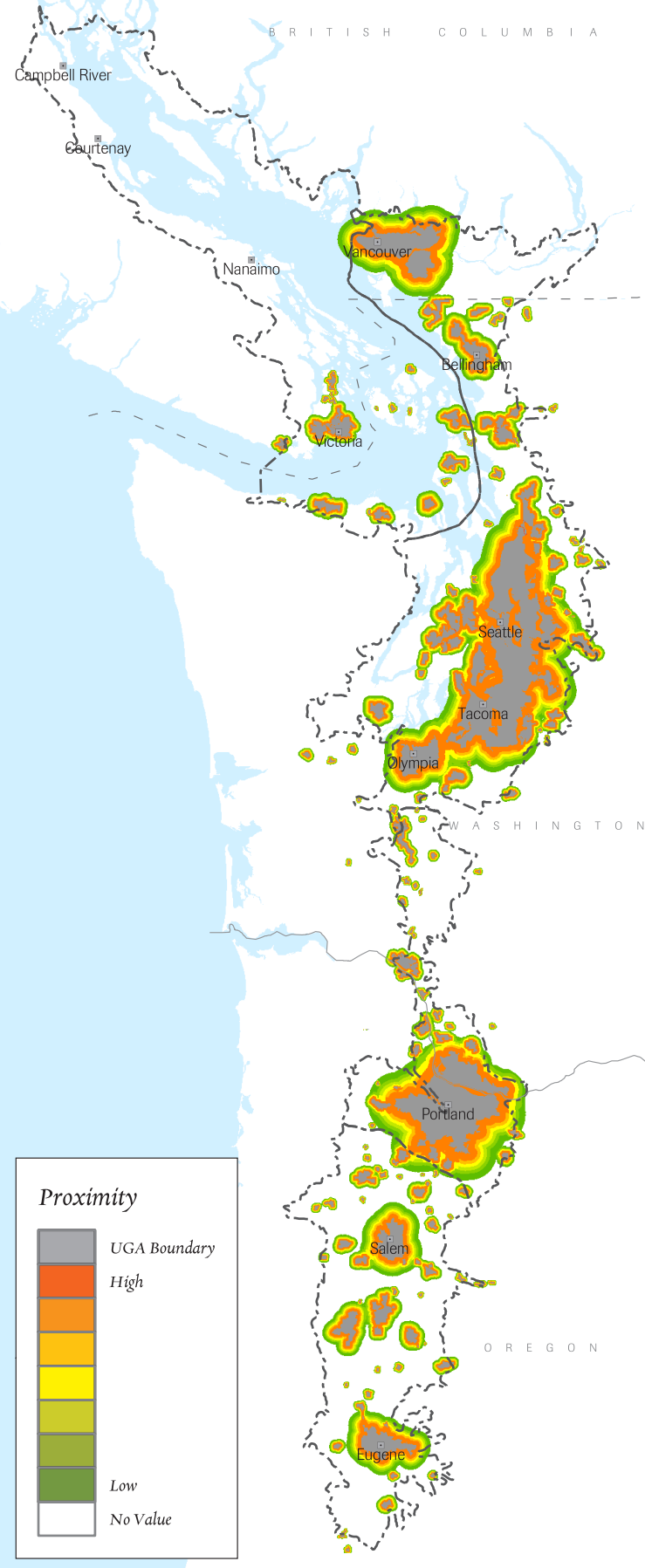
SAVING THE LAST GREAT PLACES ON EARTH



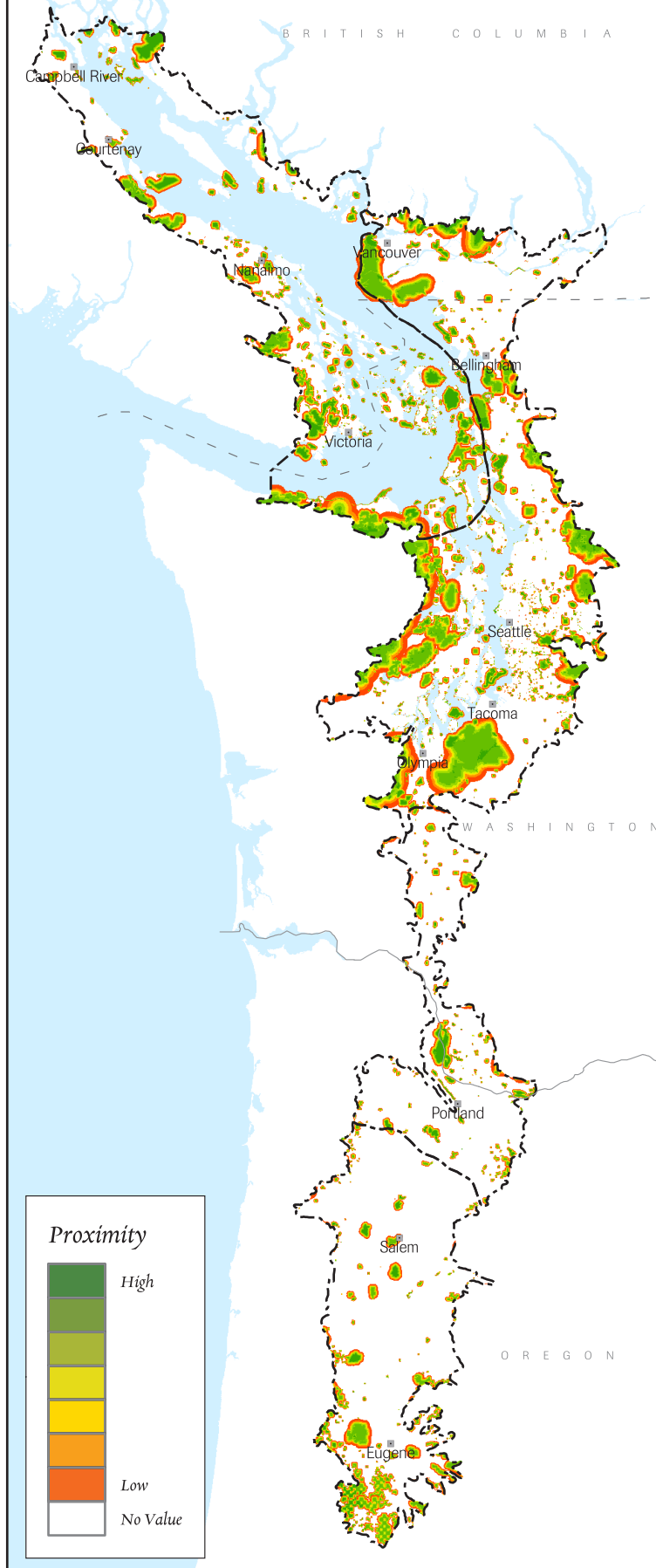
The Nature Conservancy (TNC) does not verify or guarantee the accuracy, reliability, or completeness of any data provided. TNC provides this data without any warranty of any kind whatsoever, either express or implied. TNC shall not be liable for incidental, consequential, or special damages arising out of the use of any data provided by TNC.



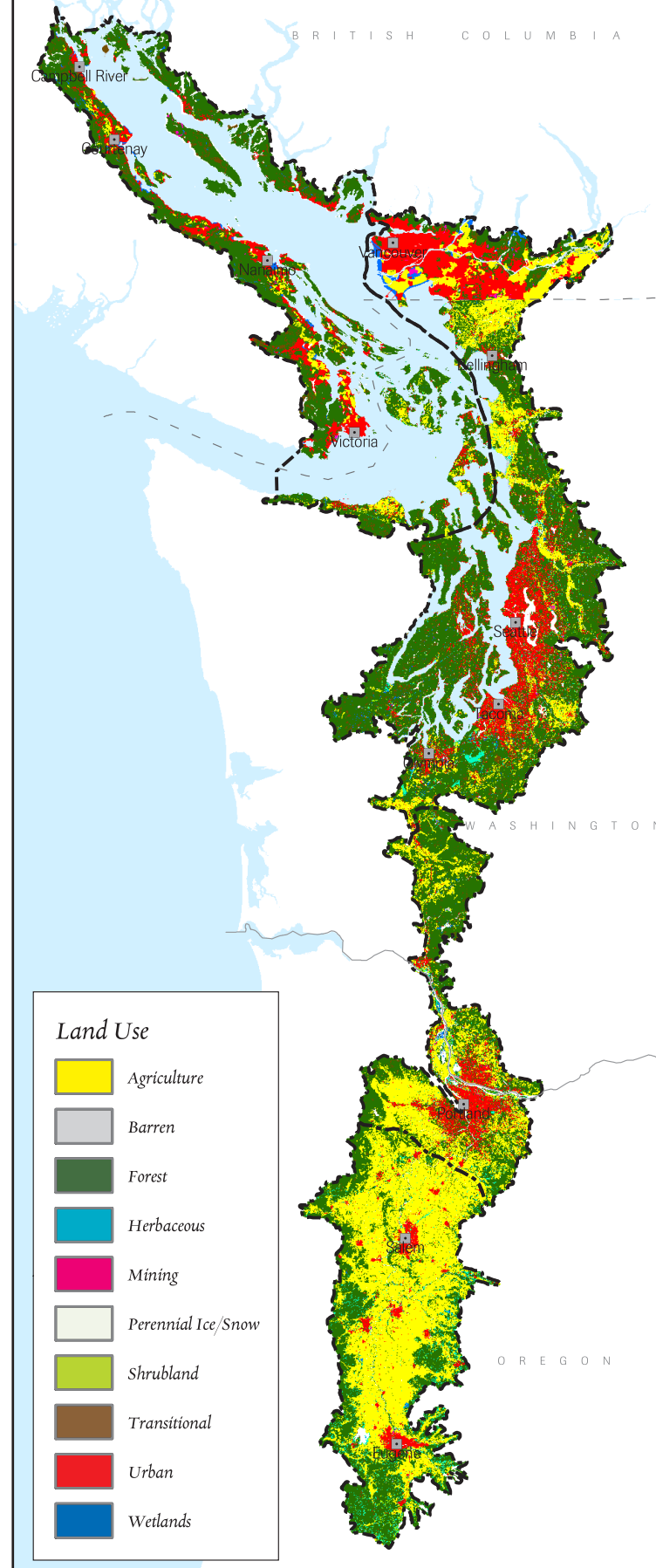
Proximity to Urban Growth Areas



Proximity to Protected Areas



Land Use / Land Cover



Willamette Valley - Puget Trough -
Georgia Basin Ecoregion

Map 2.3: Building the Suitability Index

GIS data used in the suitability index. Urban growth areas (UGAs) were assumed to be highly unsuitable for biodiversity conservation (left panel). Zones around UGAs represent increasing suitability for conservation as distance from UGA increases. Existing protected areas were assumed to be the best places upon which to build larger landscapes for biodiversity conservation (center panel). Zones around protected lands indicate where private lands could contribute toward an ecologically functional landscape. Current land use / land cover also affected the index (right panel). We assumed that lands closer to their original native state are more suitable for conservation than lands that have been developed. This assumption does not preclude the possibility of restoration. In the land use / land cover map, the forest category corresponds to lands with a close conifer forest canopy. This includes parks, forests managed for timber, and low density residential areas.



1 inch equals 50 miles

0 10 20 30 40 50 Miles

0 20 40 60 80 100 Kilometers

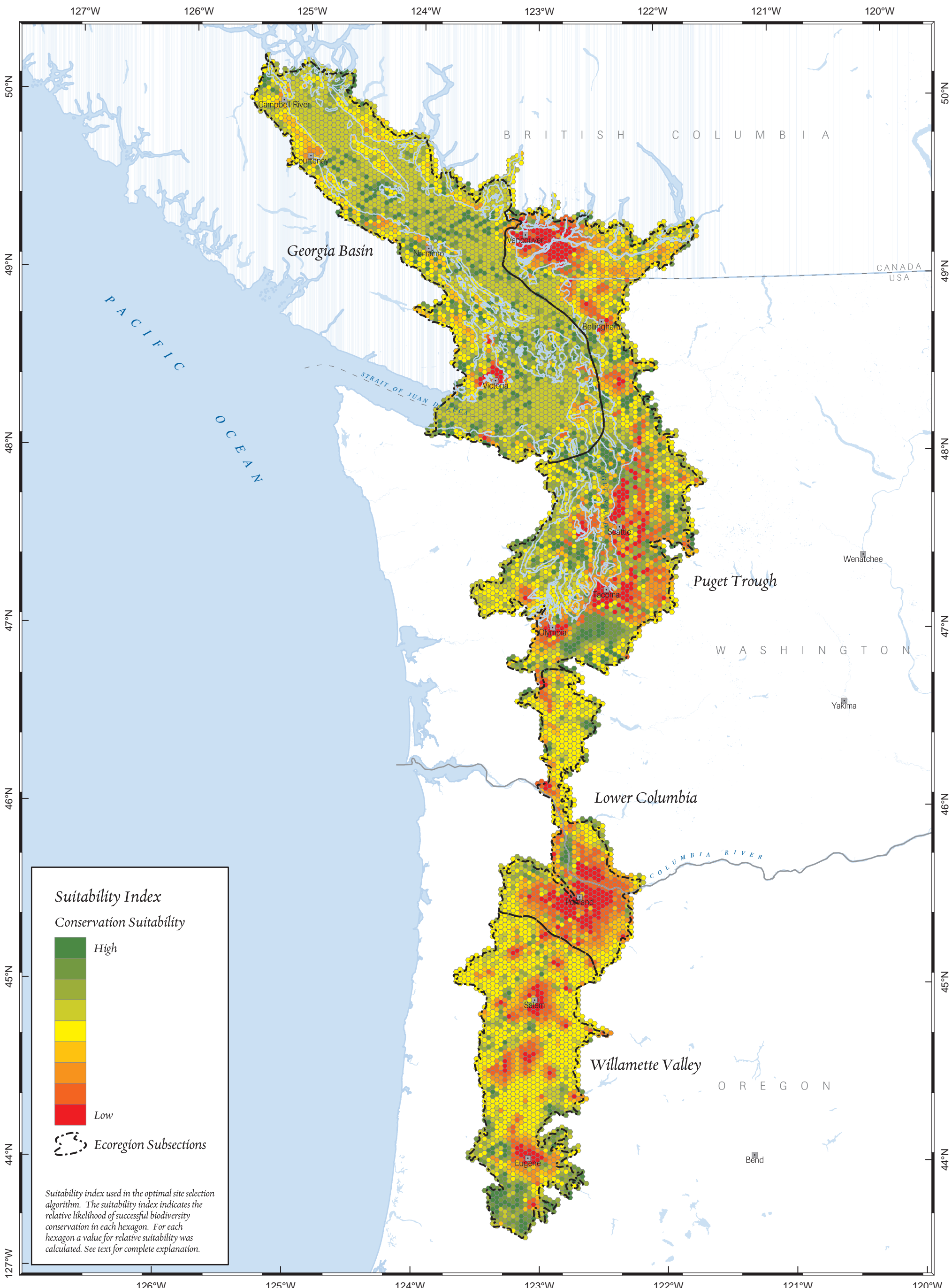
Sources: TNC, WDFW

The Nature Conservancy
SAVING THE LAST GREAT PLACES ON EARTH

NATURE CONSERVANCY
CONSERVATION OF NATURE

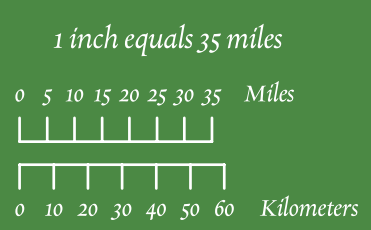
The Nature Conservancy (TNC) does not verify or guarantee the accuracy, reliability, or completeness of any data provided. TNC provides this data without any warranty of any kind whatsoever, either express or implied. TNC shall not be liable for incidental, consequential, or special damages arising out of the use of any data provided by TNC.





Willamette Valley - Puget Trough - Georgia Basin Ecoregion

Map 2.4: Suitability Index

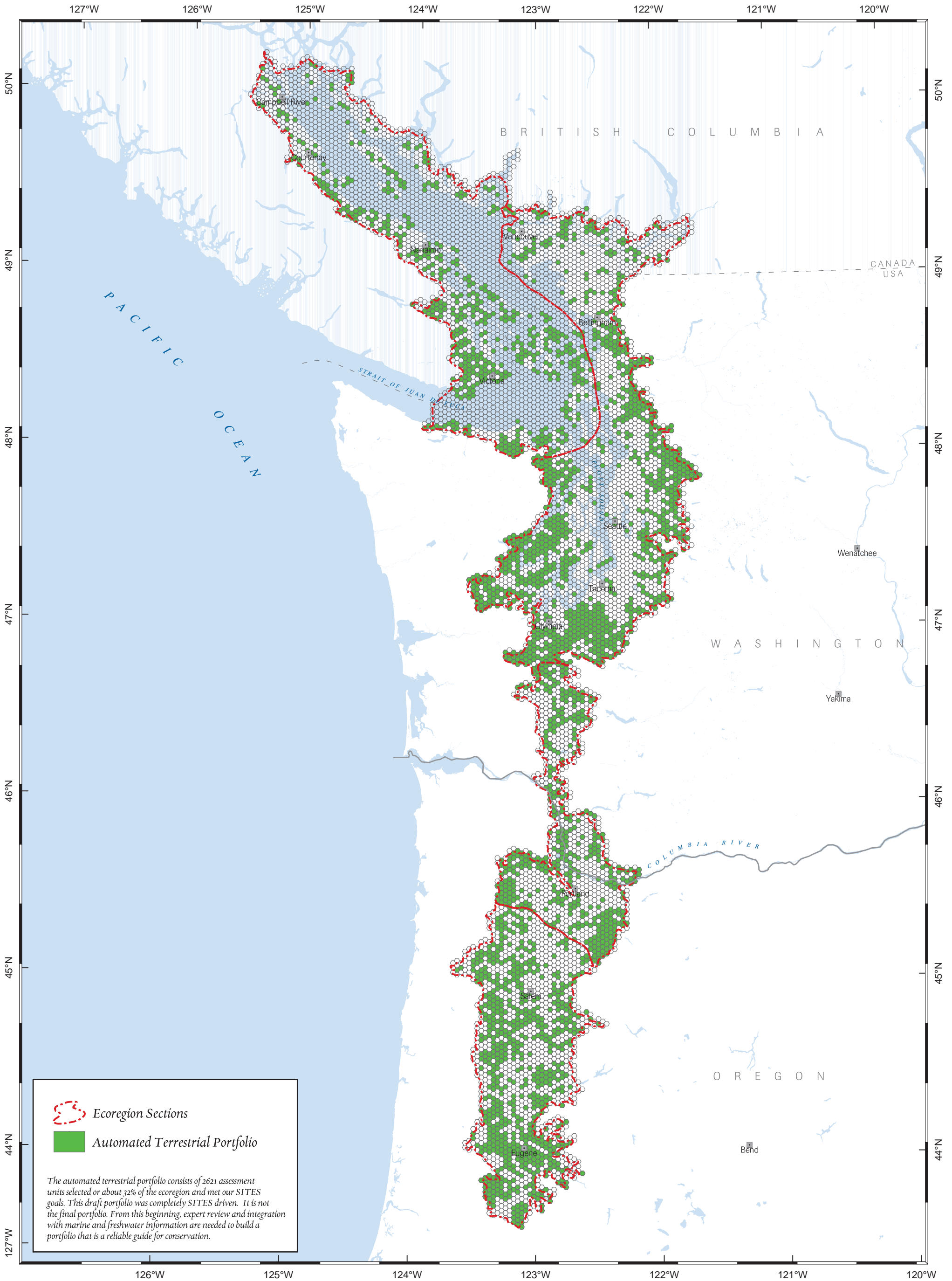


The Nature Conservancy
 SAVING THE LAST GREAT PLACES ON EARTH

NATURE CONSERVANCY CANADA **CONSERVATION OF NATURE CANADA**

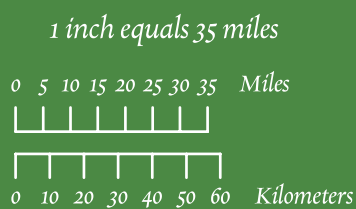
The Nature Conservancy (TNC) does not verify or guarantee the accuracy, reliability, or completeness of any data provided. TNC provides this data without any warranty of any kind whatsoever, either express or implied. TNC shall not be liable for incidental, consequential, or special damages arising out of the use of any data provided by TNC.

Washington Department of **FISH and WILDLIFE**



Willamette Valley - Puget Trough - Georgia Basin Ecoregion

Map 2.5: Automated Terrestrial Portfolio, Full Goals, No Lock-ins



The Nature Conservancy

SAVING THE LAST GREAT PLACES ON EARTH



The Nature Conservancy (TNC) does not verify or guarantee the accuracy, reliability, or completeness of any data provided. TNC provides this data without any warranty of any kind whatsoever, either express or implied. TNC shall not be liable for incidental, consequential, or special damages arising out of the use of any data provided by TNC.





Ecological Drainage Units

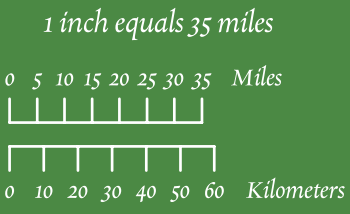
- Vancouver Island
- Georgia Strait
- Puget Sound
- Olympic-Chehalis
- Lower Columbia
- Willamette Valley
- Ecoregion Sections

Ecological drainage units (EDUs) are groups of watersheds that share a common zoogeographic history, physiographic and climatic characteristics, and are therefore likely to have a distinct set of freshwater communities and habitats.

Our analysis of freshwater biodiversity in the Willamette Valley - Puget Trough - Georgia Basin (WPG) ecoregion included the identification of targets at both the species (fine filter) and ecological system (coarse filter) levels. Methods used to identify targets at both levels are based largely on Groves et al. (2000 and 2002) and Higgins et al. (1998). Prior to identifying the targets, however, we first developed an understanding of the general patterns in freshwater biodiversity across the ecoregion. We mapped these patterns as large basins and called them ecological drainage units.

Willamette Valley - Puget Trough - Georgia Basin Ecoregion

Map 3.1: Ecological Drainage Units



Sources:
MSRM, TNC, WDFW,
WDNR, USGS

March 2004

The Nature Conservancy
SAVING THE LAST GREAT PLACES ON EARTH

NATURE CONSERVANCY **CONSERVATION**
CANADA CANADA

The Nature Conservancy (TNC) does not verify or guarantee the accuracy, reliability, or completeness of any data provided. TNC provides this data without any warranty of any kind whatsoever, either express or implied. TNC shall not be liable for incidental, consequential, or special damages arising out of the use of any data provided by TNC.



125°W

124°W

123°W

51°N

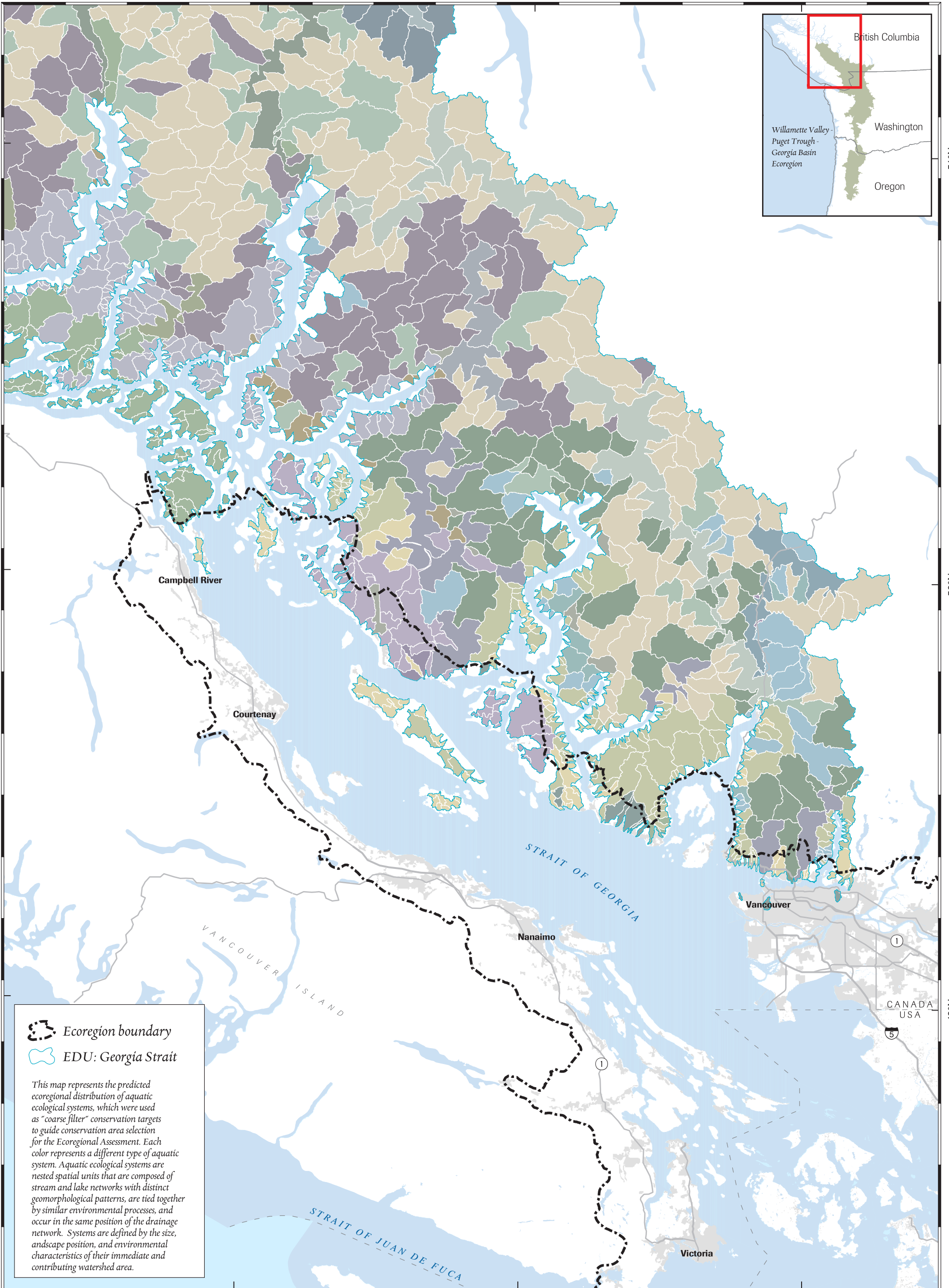
51°N



50°N

50°N

49°N

49°N



-  Ecoregion boundary
-  EDU: Georgia Strait

This map represents the predicted ecoregional distribution of aquatic ecological systems, which were used as "coarse filter" conservation targets to guide conservation area selection for the Ecoregional Assessment. Each color represents a different type of aquatic system. Aquatic ecological systems are nested spatial units that are composed of stream and lake networks with distinct geomorphological patterns, are tied together by similar environmental processes, and occur in the same position of the drainage network. Systems are defined by the size, landscape position, and environmental characteristics of their immediate and contributing watershed area.

125°W

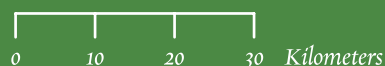
124°W

123°W

Georgia Basin EDU

Map 3.2a: Aquatic Ecological Systems

1 inch equals 15 miles



Sources:
TNC, USGS
March, 2004

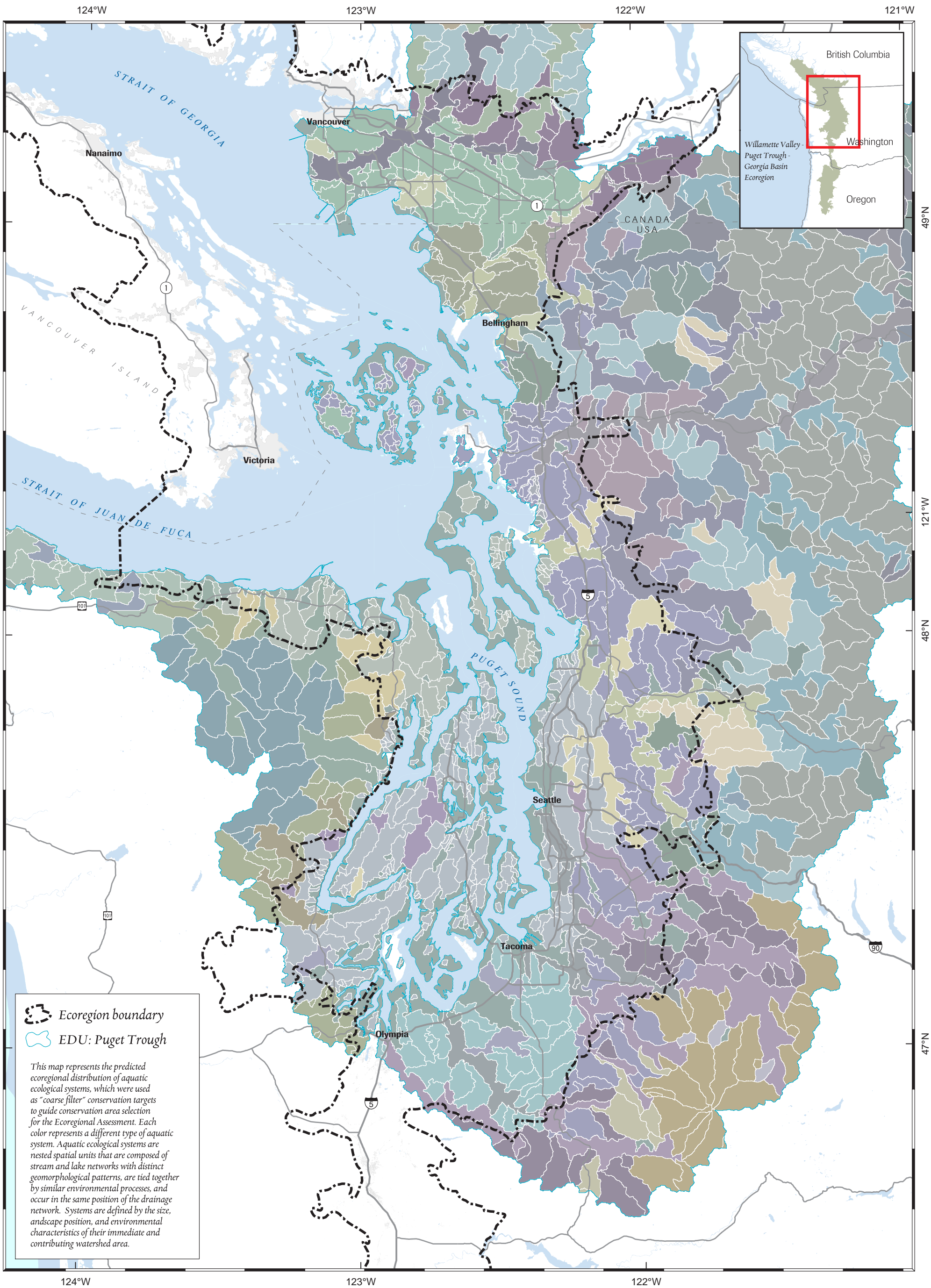
The Nature Conservancy 

SAVING THE LAST GREAT PLACES ON EARTH



The Nature Conservancy (TNC) does not verify or guarantee the accuracy, reliability, or completeness of any data provided. TNC provides this data without any warranty of any kind whatsoever, either express or implied. TNC shall not be liable for incidental, consequential, or special damages arising out of the use of any data provided by TNC.

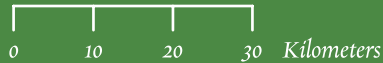
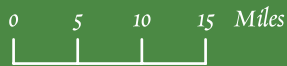




Puget Trough EDU

Map 3.2b: Aquatic Ecological Systems

1 inch equals 15 miles



Sources:
TNC, USGS
March, 2004

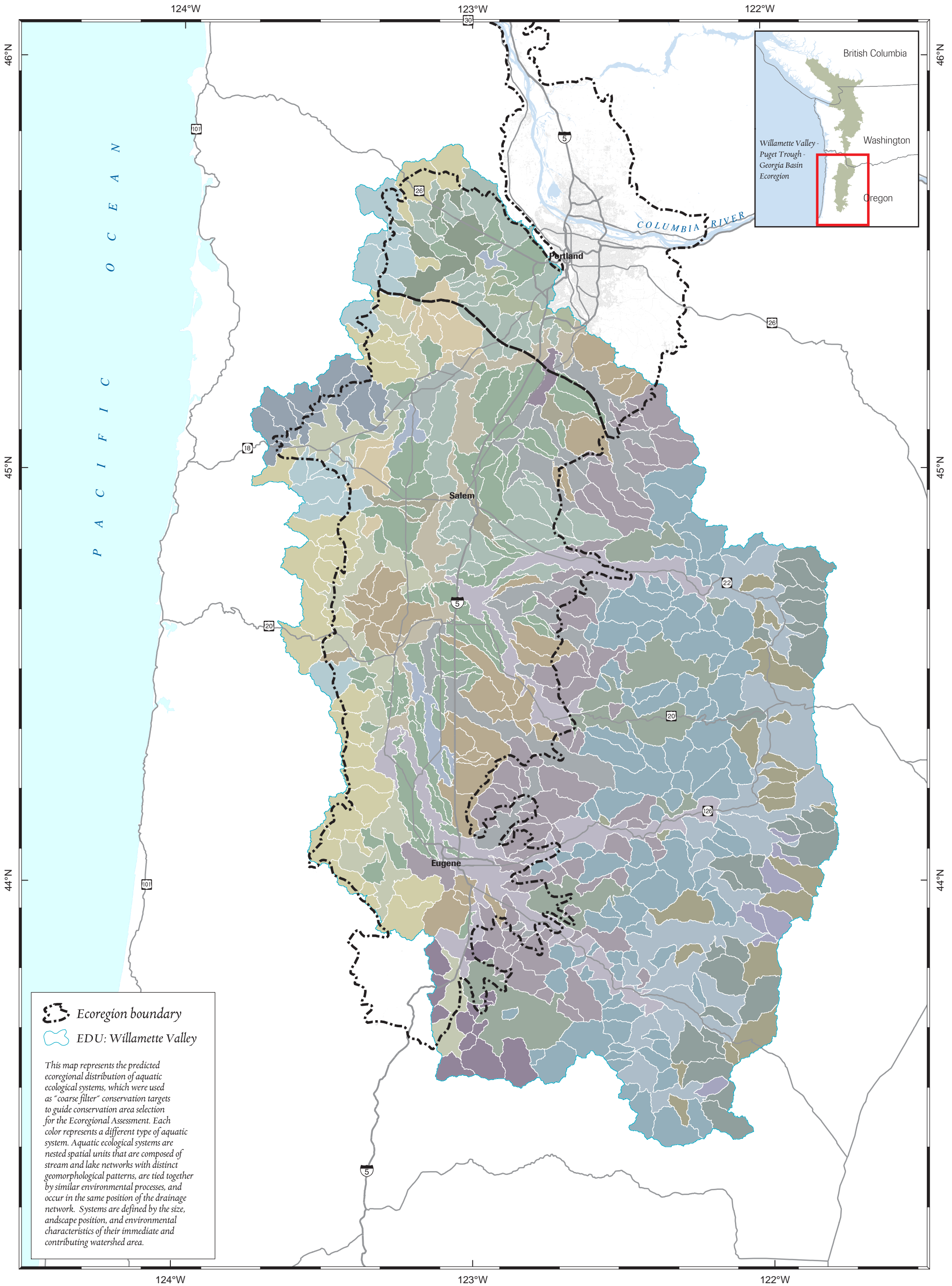
The Nature Conservancy

SAVING THE LAST GREAT PLACES ON EARTH



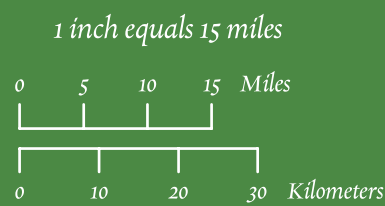
The Nature Conservancy (TNC) does not verify or guarantee the accuracy, reliability, or completeness of any data provided. TNC provides this data without any warranty of any kind whatsoever, either express or implied. TNC shall not be liable for incidental, consequential, or special damages arising out of the use of any data provided by TNC.





Willamette Valley EDU

Map 3.2c: Aquatic Ecological Systems



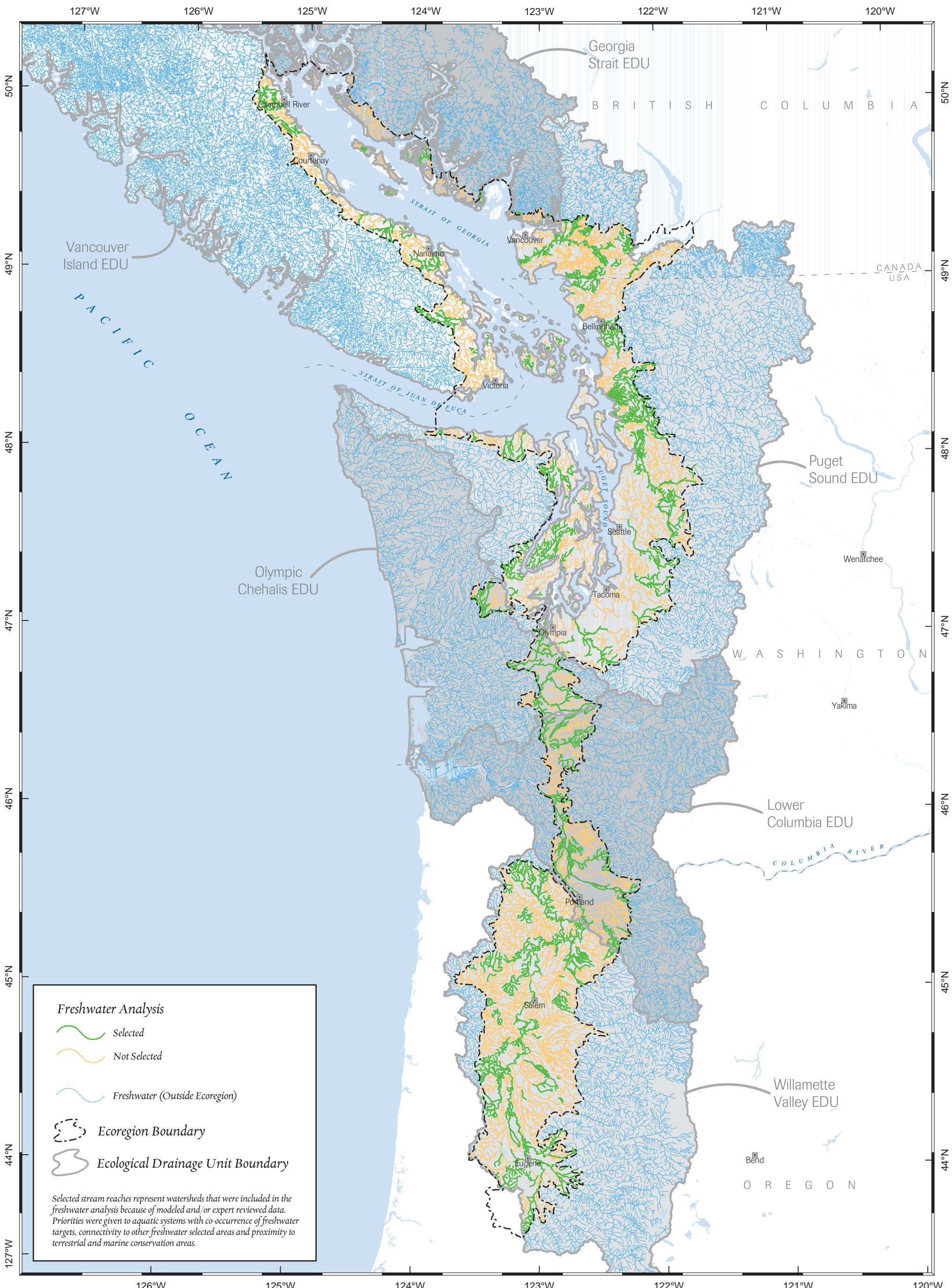
The Nature Conservancy

SAVING THE LAST GREAT PLACES ON EARTH

NATURE CONSERVANCY CANADA CONSERVATION DE LA NATURE CANADA

The Nature Conservancy (TNC) does not verify or guarantee the accuracy, reliability, or completeness of any data provided. TNC provides this data without any warranty of any kind whatsoever, either express or implied. TNC shall not be liable for incidental, consequential, or special damages arising out of the use of any data provided by TNC.





Willamette Valley - Puget Trough - Georgia Basin Ecoregion

Map 3.3: Results of Freshwater Analysis

1 inch equals 35 miles



Sources:
TNC, WDFW,
WDNR, USGS

March 2004

The Nature Conservancy
SAVING THE LAST GREAT PLACES ON EARTH



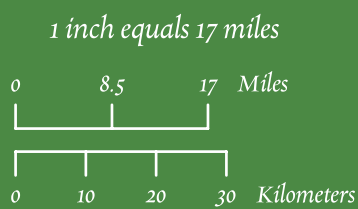
The Nature Conservancy (TNC) does not verify or guarantee the accuracy, reliability, or completeness of any data provided. TNC provides this data without any warranty of any kind whatsoever, either express or implied. TNC shall not be liable for incidental, consequential, or special damages arising out of the use of any data provided by TNC.





Georgia Basin and Puget Trough

Map 4.1: Nearshore Waters in the Ecoregion



Sources:
MRSM, TNC, WDFW,
WDNR, USGS

March 2004

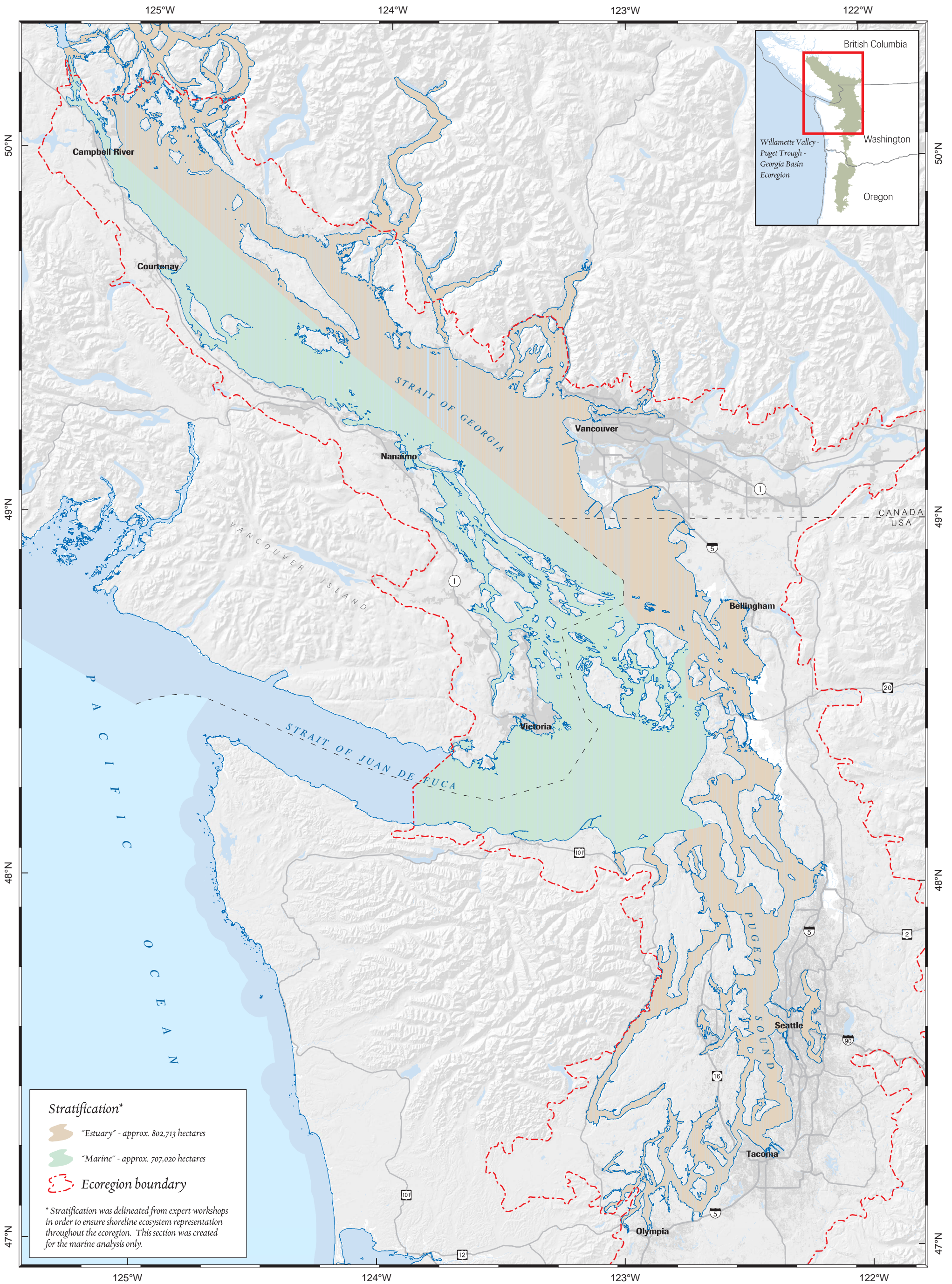
The Nature Conservancy

SAVING THE LAST GREAT PLACES ON EARTH

NATURE CONSERVANCY CANADA

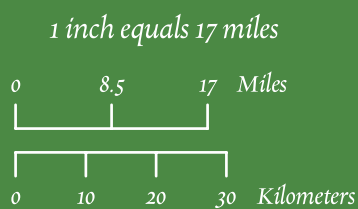
The Nature Conservancy (TNC) does not verify or guarantee the accuracy, reliability, or completeness of any data provided. TNC provides this data without any warranty of any kind whatsoever, either express or implied. TNC shall not be liable for incidental, consequential, or special damages arising out of the use of any data provided by TNC.





Georgia Basin and Puget Trough

Map 4.2: Water Subsections within the Ecoregion



Sources:
MRSN, TNC, WDFW,
WDNR, USGS
March 2004

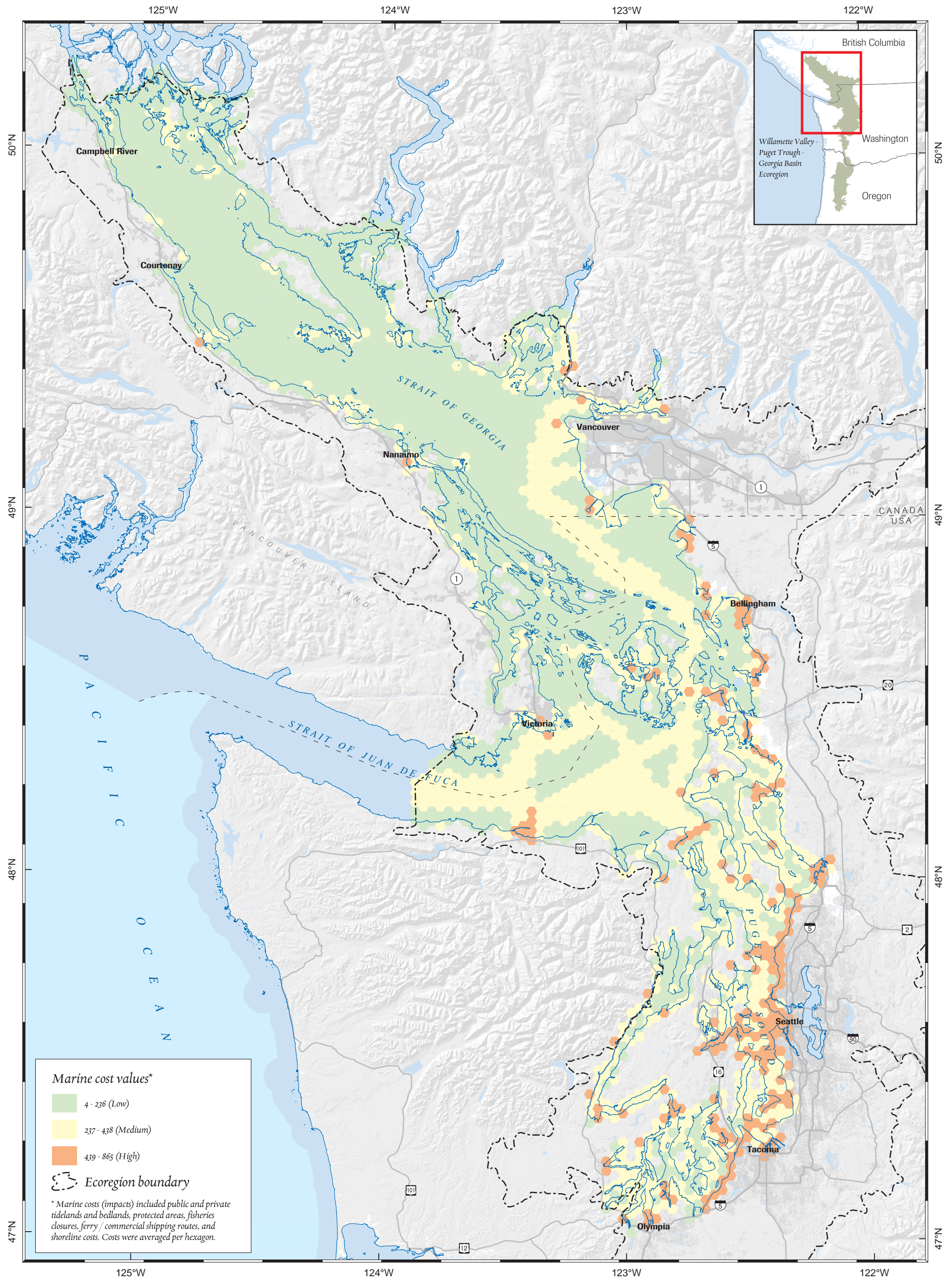
The Nature Conservancy

SAVING THE LAST GREAT PLACES ON EARTH

NATURE CONSERVANCY CANADA

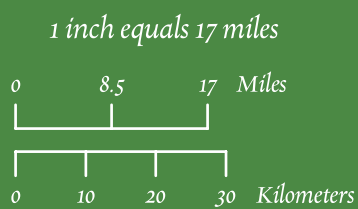
The Nature Conservancy (TNC) does not verify or guarantee the accuracy, reliability, or completeness of any data provided. TNC provides this data without any warranty of any kind whatsoever, either express or implied. TNC shall not be liable for incidental, consequential, or special damages arising out of the use of any data provided by TNC.





Georgia Basin and Puget Trough

Map 4.3: Marine Cost Parameters and Values



Sources:
MRSM, TNC, WDFW,
WDNR, USGS

March 2004

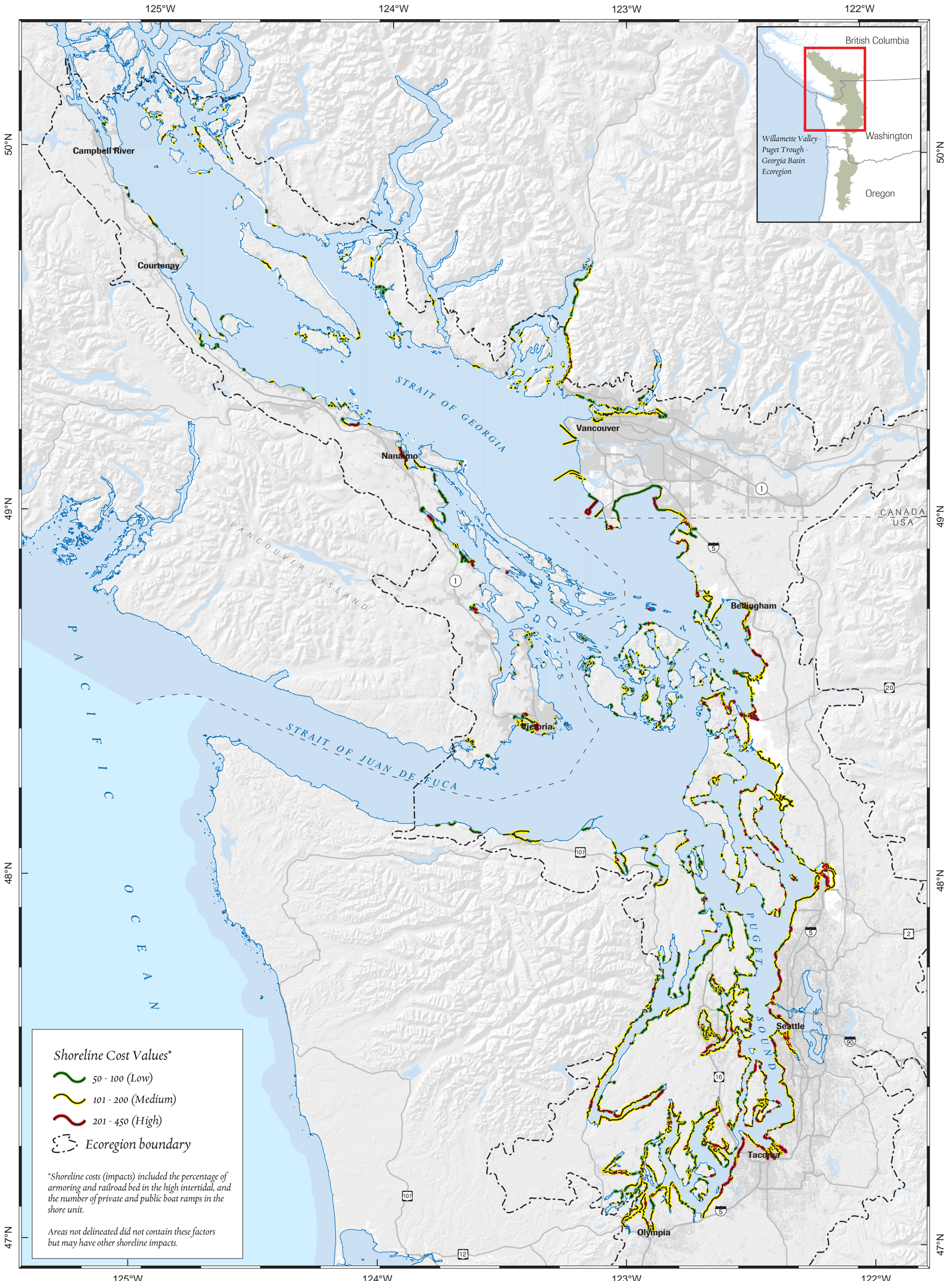
The Nature Conservancy

SAVING THE LAST GREAT PLACES ON EARTH



The Nature Conservancy (TNC) does not verify or guarantee the accuracy, reliability, or completeness of any data provided. TNC provides this data without any warranty of any kind whatsoever, either express or implied. TNC shall not be liable for incidental, consequential, or special damages arising out of the use of any data provided by TNC.





Georgia Basin and Puget Trough

Map 4.4: Shoreline Cost Parameters and Values

1 inch equals 17 miles

0 8.5 17 Miles

0 10 20 30 Kilometers



Sources:
MRSM, TNC, WDFW,
WDNR, USGS

March 2004

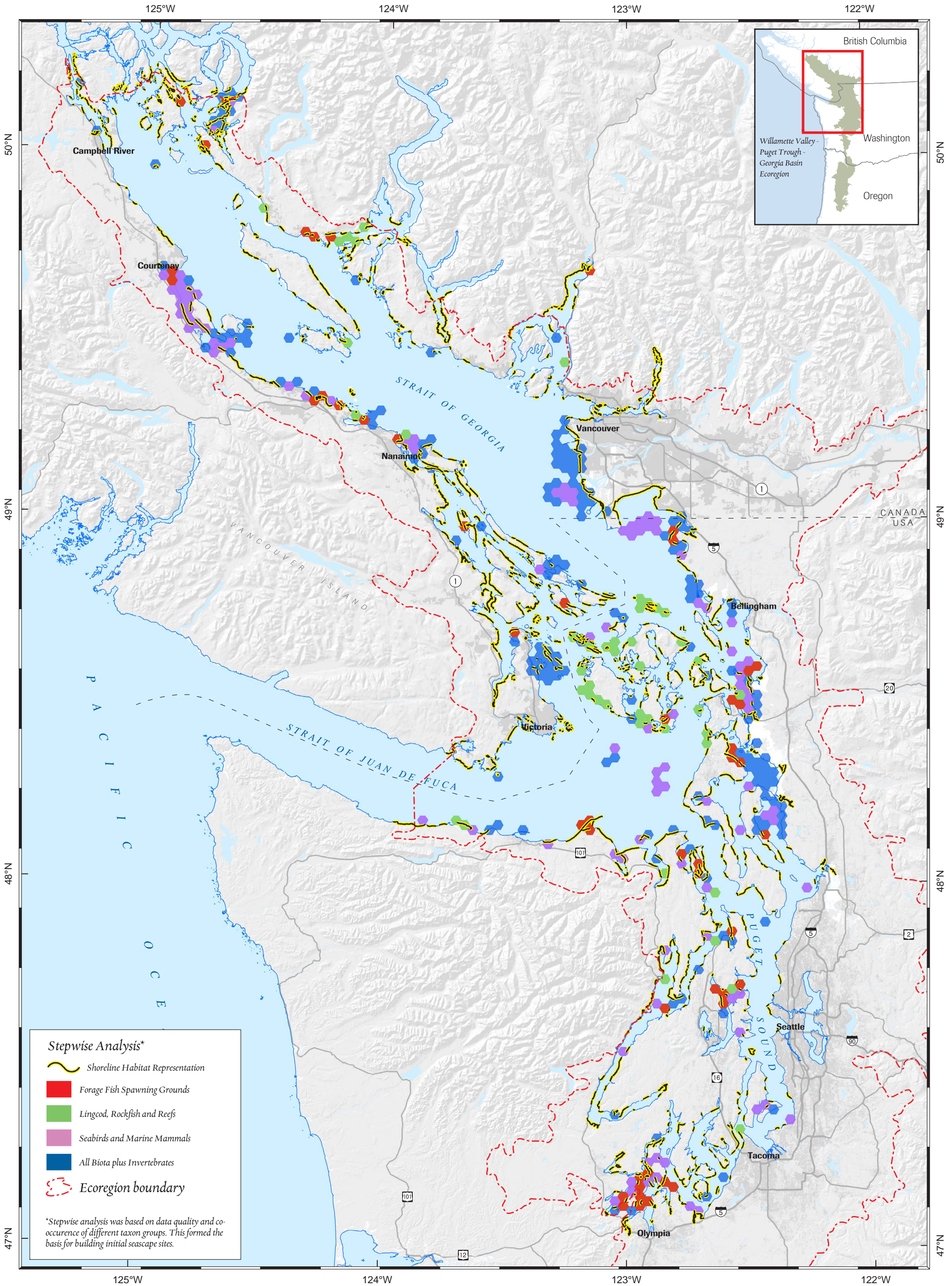
The Nature Conservancy

SAVING THE LAST GREAT PLACES ON EARTH

NATURE CONSERVANCY CONSERVATION
CANADA

The Nature Conservancy (TNC) does not verify or guarantee the accuracy, reliability, or completeness of any data provided. TNC provides this data without any warranty of any kind whatsoever, either express or implied. TNC shall not be liable for incidental, consequential, or special damages arising out of the use of any data provided by TNC.






Georgia Basin and Puget Trough

Map 4.5: Stepwise Analysis for Building Initial Seascapes

1 inch equals 17 miles



Sources:
MRSM, TNC, WDFW,
WDNR, USGS

March 2004

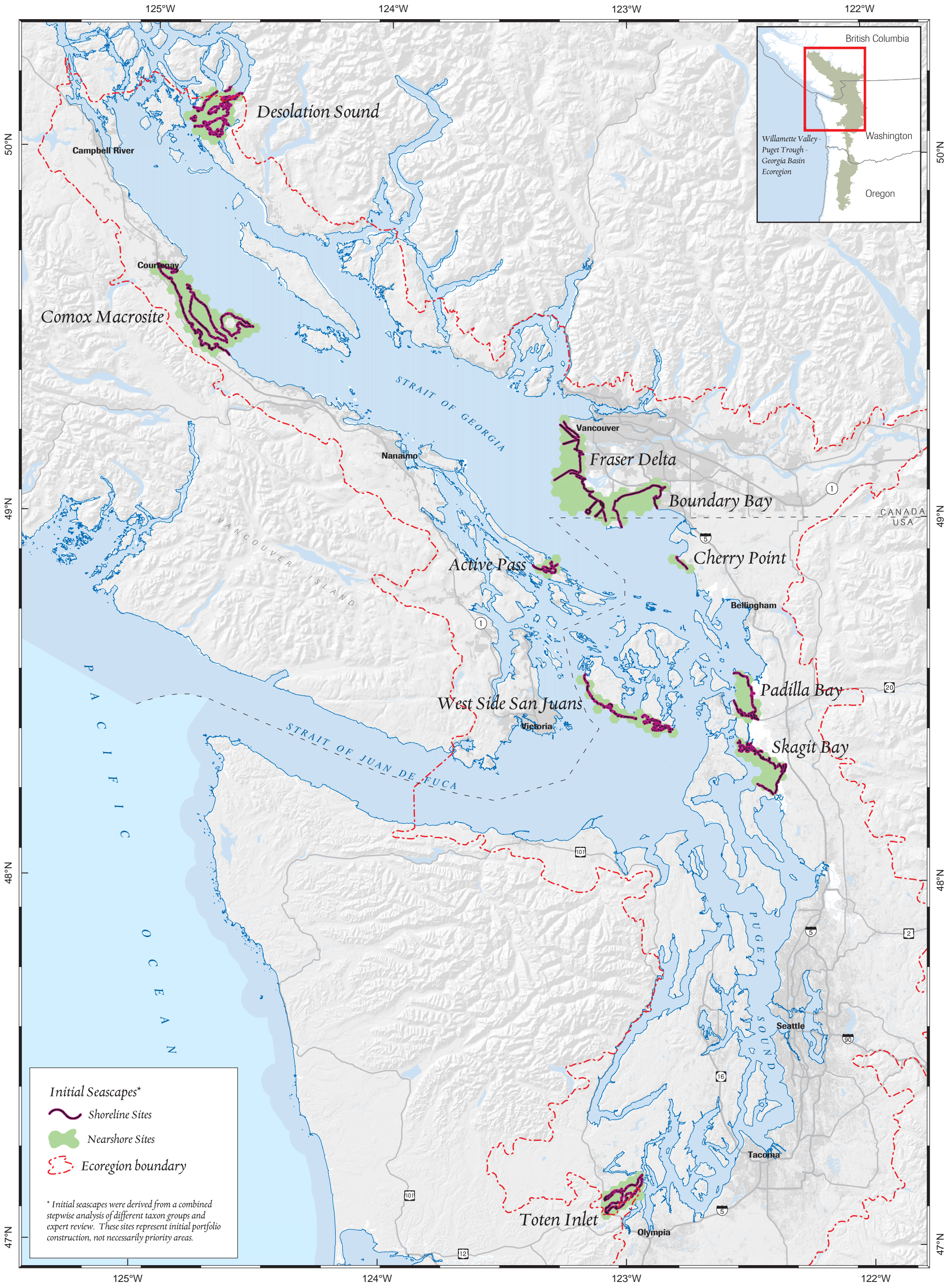
The Nature Conservancy

SAVING THE LAST GREAT PLACES ON EARTH



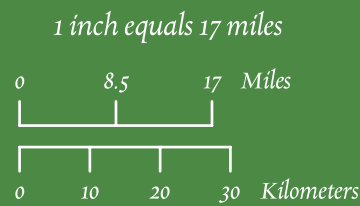
The Nature Conservancy (TNC) does not verify or guarantee the accuracy, reliability, or completeness of any data provided. TNC provides this data without any warranty of any kind, whether express or implied. TNC shall not be liable for incidental, consequential, or special damages arising out of the use of any data provided by TNC.





Georgia Basin and Puget Trough

Map 4.6: Initial Seascape Sites within the Ecoregion



Sources:
MRSM, TNC, WDFW,
WDNR, USGS

March 2004

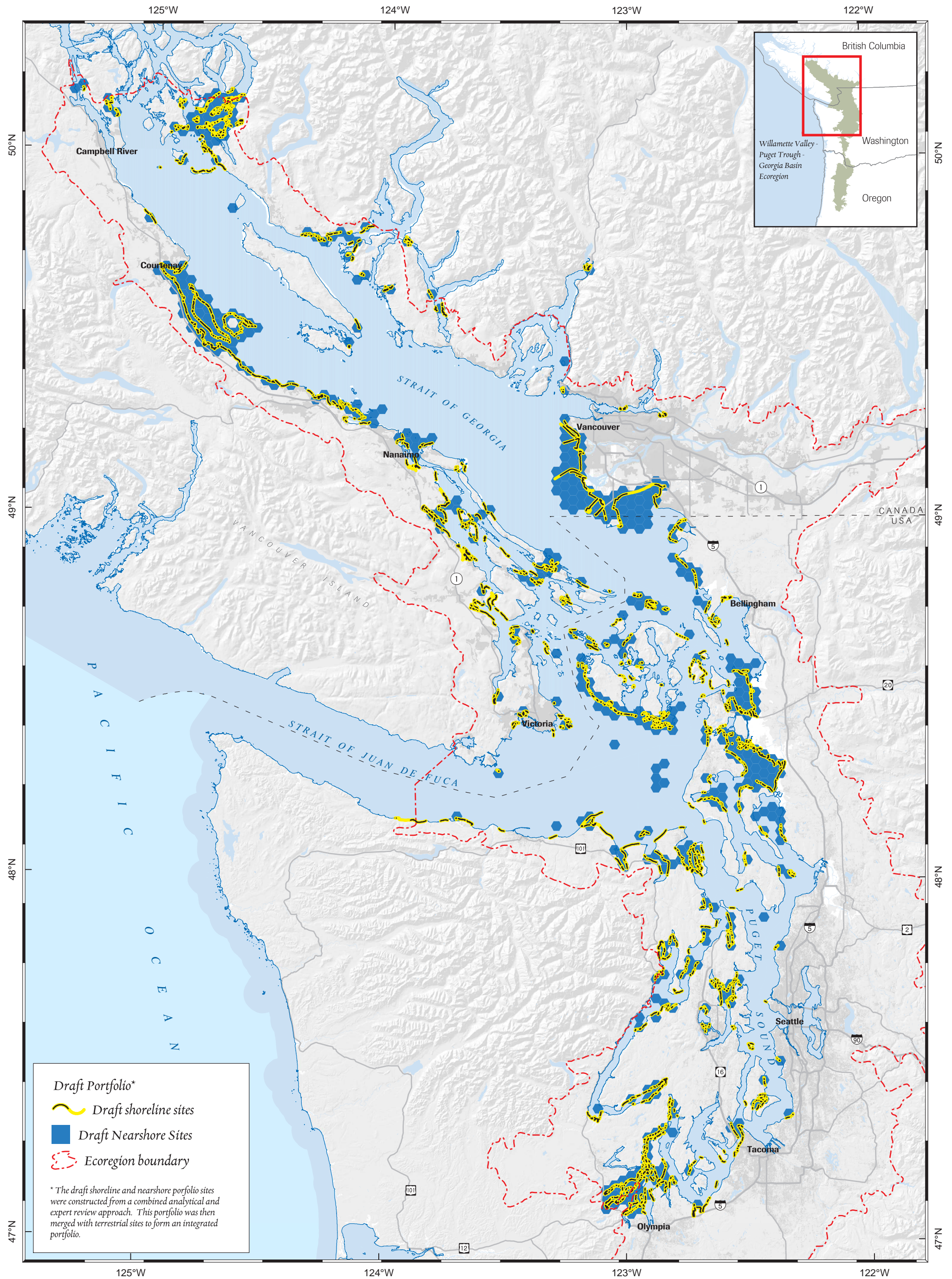
The Nature Conservancy

SAVING THE LAST GREAT PLACES ON EARTH



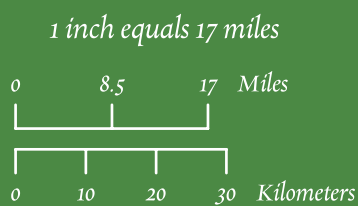
The Nature Conservancy (TNC) does not verify or guarantee the accuracy, reliability, or completeness of any data provided. TNC provides this data without any warranty of any kind whatsoever, either express or implied. TNC shall not be liable for incidental, consequential, or special damages arising out of the use of any data provided by TNC.





Georgia Basin and Puget Trough

Map 4.7: Draft Shoreline and Nearshore Portfolio



Sources:
MRSM, TNC, WDFW,
WDNR, USGS

March 2004

The Nature Conservancy

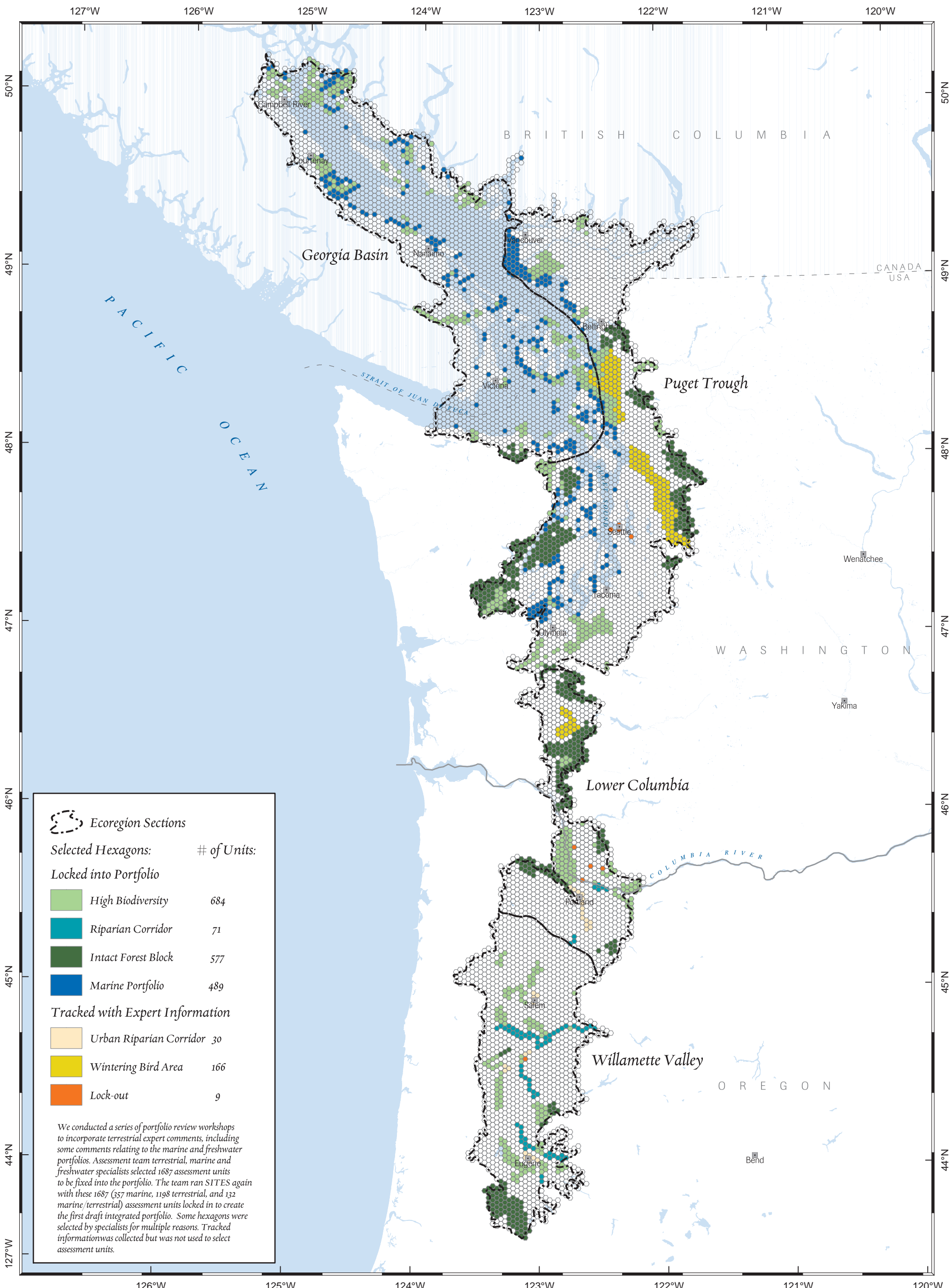
SAVING THE LAST GREAT PLACES ON EARTH

NATURE CONSERVANCY CANADA

The Nature Conservancy (TNC) does not verify or guarantee the accuracy, reliability, or completeness of any data provided. TNC provides this data without any warranty of any kind whatsoever, either express or implied. TNC shall not be liable for incidental, consequential, or special damages arising out of the use of any data provided by TNC.



Washington Department of FISH and WILDLIFE



Ecoregion Sections

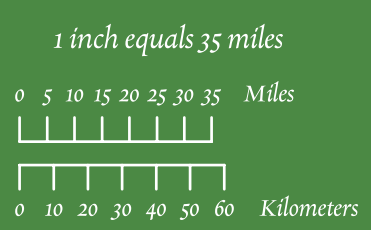
Selected Hexagons: # of Units:

Locked into Portfolio	
	High Biodiversity 684
	Riparian Corridor 71
	Intact Forest Block 577
	Marine Portfolio 489
Tracked with Expert Information	
	Urban Riparian Corridor 30
	Wintering Bird Area 166
	Lock-out 9

We conducted a series of portfolio review workshops to incorporate terrestrial expert comments, including some comments relating to the marine and freshwater portfolios. Assessment team terrestrial, marine and freshwater specialists selected 1687 assessment units to be fixed into the portfolio. The team ran SITES again with these 1687 (357 marine, 1198 terrestrial, and 132 marine/terrestrial) assessment units locked in to create the first draft integrated portfolio. Some hexagons were selected by specialists for multiple reasons. Tracked information was collected but was not used to select assessment units.

Willamette Valley - Puget Trough - Georgia Basin Ecoregion

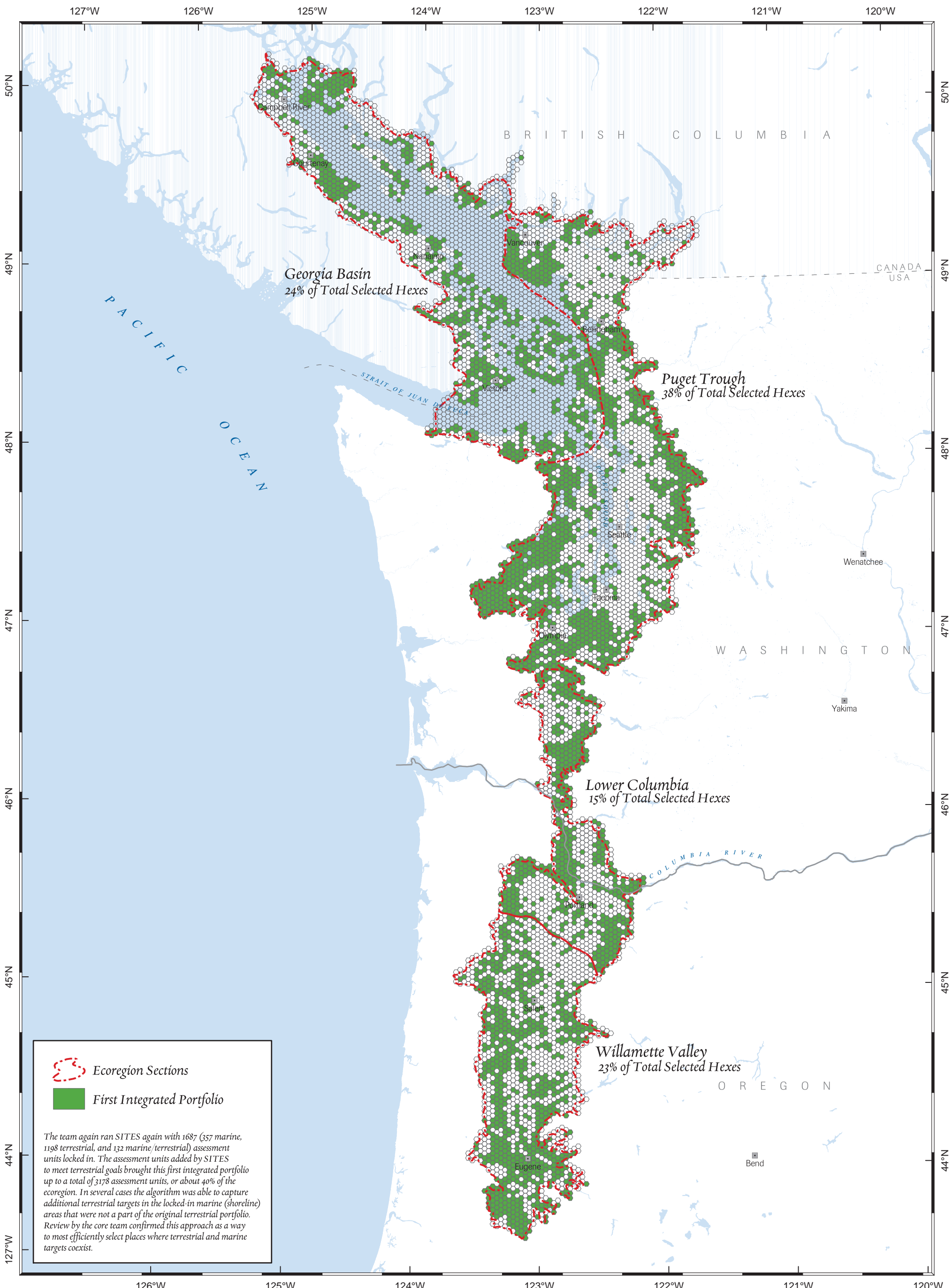
Map 5.1: Assessment Units used to Refine Automated Portfolio



The Nature Conservancy
SAVING THE LAST GREAT PLACES ON EARTH

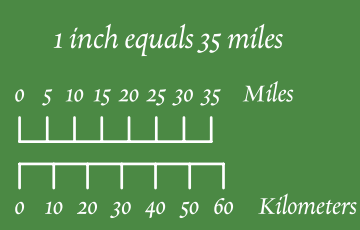
NATURE CONSERVANCY CANADA **CONSERVATION CANADA**

The Nature Conservancy (TNC) does not verify or guarantee the accuracy, reliability, or completeness of any data provided. TNC provides this data without any warranty of any kind whatsoever, either express or implied. TNC shall not be liable for incidental, consequential, or special damages arising out of the use of any data provided by TNC.



Willamette Valley - Puget Trough - Georgia Basin Ecoregion

Map 5.2: First Draft Integrated Portfolio



The Nature Conservancy
SAVING THE LAST GREAT PLACES ON EARTH

NATURE CONSERVANCY CANADA **CONSERVATION OF NATURE CANADA**

The Nature Conservancy (TNC) does not verify or guarantee the accuracy, reliability, or completeness of any data provided. TNC provides this data without any warranty of any kind whatsoever, either express or implied. TNC shall not be liable for incidental, consequential, or special damages arising out of the use of any data provided by TNC.

Washington Department of FISH and WILDLIFE

Index to Priority Conservation Area maps 5.3a and 5.3b.

<i>Unique ID</i>	<i>Conservation Area Name</i>	<i>Area in Hectares</i>	<i>Section</i>	<i>Jurisdiction</i>	<i>Marine Stratification</i>	<i>Integration</i>
63	Active Pass	3,180	GB	BC	Marine	Terrestrial/Nearshore
318	Airlie Oaks	1,464	WV	OR		Terrestrial only
352	Alderwood Wayside	65	WV	OR		Terrestrial only
299	Amity Oaks	949	WV	OR		Terrestrial only
24	Anderson Beach	105	GB	BC	Estuarine	Nearshore only
246	Bald Hill	3,404	PT	WA		Terrestrial only
174	Bangor	1,616	PT	WA	Estuarine	Terrestrial/Nearshore
272	Banks Swamp	231	LC	OR		Terrestrial only
306	Basket Butte	5,618	WV	OR		Terrestrial only
351	Bear Creek Oaks	507	WV	OR		Terrestrial only
348	Bear Creek Wetlands	556	WV	OR		Terrestrial only
208	Black Diamond Lake	749	PT	WA		Terrestrial only
241	Black River - Mima Prairie	7,049	PT	WA		Terrestrial only
49	Blackjack-Harewood	8,996	GB	BC		Terrestrial only
187	Blake Island	183	PT	WA		Terrestrial/Nearshore
100	Blakely Island	1,684	GB	WA		Terrestrial only
44	Blaney Bog	764	PT	BC		Terrestrial only
30	Bowyer Island	165	GB	BC	Estuarine	Nearshore only
222	Brisco Point, South Hartstene Island	446	PT	WA	Estuarine	Nearshore only
25	Buccaneer Bay	1,519	GB	BC	Estuarine	Terrestrial/Nearshore
223	Buckley Hills	4,426	PT	WA		Terrestrial only
229	Budd Inlet	254	PT	WA	Estuarine	Nearshore only
304	Buell	160	WV	OR		Terrestrial only
51	Burn's Bog	3,324	PT	BC		Terrestrial only
344	Calapooia Oak Savanna	386	WV	OR		Terrestrial only
144	Camano Head	44	PT	WA		Terrestrial only
369	Camas Swale BLM RNA	81	WV	OR		Terrestrial only
363	Camas Swale Oaks	1,863	WV	OR		Terrestrial only
364	Camas Swale Wetlands	878	WV	OR		Terrestrial only
285	Camassia	18	LC	OR		Terrestrial only
356	Camp Creek Ridge	578	WV	OR		Terrestrial only
180	Camp Wesley Harris	843	PT	WA		Terrestrial only
215	Campbell Creek	639	PT	WA		Terrestrial only
103	Capsante, Fidalgo Island	67	GB	WA	Estuarine	Nearshore only
231	Carbon River Plateau	2,987	PT	WA		Terrestrial only
292	Cedar Creek	3,271	LC	OR		Terrestrial only
197	Cedar River	4,785	PT	WA		Terrestrial only
20	Central Texada Island	12,589	GB	BC		Terrestrial only
291	Champoeg State Park	114	WV	OR		Terrestrial only
61	Chemainus	1,683	GB	BC	Marine	Terrestrial/Nearshore
64	Cherry Point	3,248	PT	WA	Estuarine	Nearshore only
158	Chimacum Forest	2,538	PT	WA		Terrestrial only
86	Chuckanut Mountain	3,694	PT	WA		Terrestrial only
286	Clackamas	8,330	LC	OR		Terrestrial only
290	Clear Creek	7,148	LC	OR		Terrestrial only
227	Cloquallum	3,618	PT	WA		Terrestrial only
249	Coal Creek Forest	942	LC	WA		Terrestrial only
365	Coast Fork/Middle Fork Willamette Riparian	5,437	WV	OR		Terrestrial only
354	Coburg Ridge	2,018	WV	OR		Terrestrial only
343	Cogswell Foster	36	WV	OR		Terrestrial only
23	Comox Macrosite	25,581	GB	BC	Marine	Terrestrial/Nearshore
12	Conawaga Beach	743	GB	BC	Marine	Nearshore only
282	Cooper Mountain	434	LC	OR		Terrestrial only
1	Cortes Island	12,130	GB	BC	Estuarine	Terrestrial/Nearshore
333	Corvallis Watershed	3,948	WV	OR		Terrestrial only
331	Corvallis-Philomath Oaks	4,652	WV	OR		Terrestrial only
188	Cougar Mountain	1,604	PT	WA		Terrestrial only
193	Coulter Creek	3,848	PT	WA		Terrestrial only
202	Covington Creek	2,587	PT	WA		Terrestrial only
75	Cowichan	13,749	GB	BC	Marine	Terrestrial/Nearshore
261	Cowlitz Forest Corridor	19,498	LC	WA		Terrestrial only
258	Cowlitz Riparian	1,386	LC	WA		Terrestrial only
211	Cranberry Creek	2,405	PT	WA		Terrestrial only
342	Crawfordsville Oak-Pine Savanna	2,349	WV	OR		Terrestrial only
124	Crescent Harbot Forest	234	GB	WA		Terrestrial only
95	Cypress-Sinclair Islands	3,120	GB	WA	Estuarine	Terrestrial/Nearshore
219	Dayton Creek	2,910	PT	WA		Terrestrial only
118	Deception Pass	3,913	GB	WA	Estuarine/Marine	Terrestrial/Nearshore
207	Deer Creek	3,574	PT	WA		Terrestrial only
243	Deschutes Riparian	3,226	PT	WA		Terrestrial only
3	Desolation Sound	10,700	GB	BC	Estuarine	Terrestrial/Nearshore
225	Dickenson Point	236	PT	WA	Estuarine	Nearshore only
252	Dillenbaugh	1,127	LC	WA		Terrestrial only
152	Discovery Bay	902	GB	WA	Marine	Terrestrial/Nearshore
116	Discovery Island	856	GB	BC	Marine	Terrestrial/Nearshore
4	Discovery Passage	8,559	GB	BC	Marine	Terrestrial/Nearshore
220	Drayton Passage-Filucy Bay	373	PT	WA	Estuarine	Nearshore only
260	Draws Prairie	109	LC	WA		Terrestrial only
121	Dugualla Bay	774	GB	WA	Estuarine	Terrestrial/Nearshore
289	Dundee Oaks	722	WV	OR		Terrestrial only
135	Dungeness	4,734	GB	WA	Marine	Terrestrial/Nearshore
321	Dunn Forest	4,273	WV	OR		Terrestrial only
179	Dyes Inlet-Silverdale	131	PT	WA	Estuarine	Nearshore only
186	East Fork Issaquah Creek	2,109	PT	WA		Terrestrial only
267	East Fork Lewis Riparian	888	LC	WA		Terrestrial only
195	East Side Vashon	125	PT	WA	Estuarine	Nearshore only
120	East Sooke	2,578	GB	BC		Terrestrial only
131	Ebey's Landing	1,028	GB	WA		Terrestrial/Nearshore
171	Edmonds Point	84	PT	WA	Estuarine	Nearshore only
322	EE Wilson	1,010	WV	OR		Terrestrial only
213	Eells Hill	6,312	PT	WA		Terrestrial only
233	Eld Inlet	522	PT	WA	Estuarine	Nearshore only
372	Elk Creek	1,472	WV	OR		Terrestrial only

Index to Priority Conservation Area maps 5.3a and 5.3b.

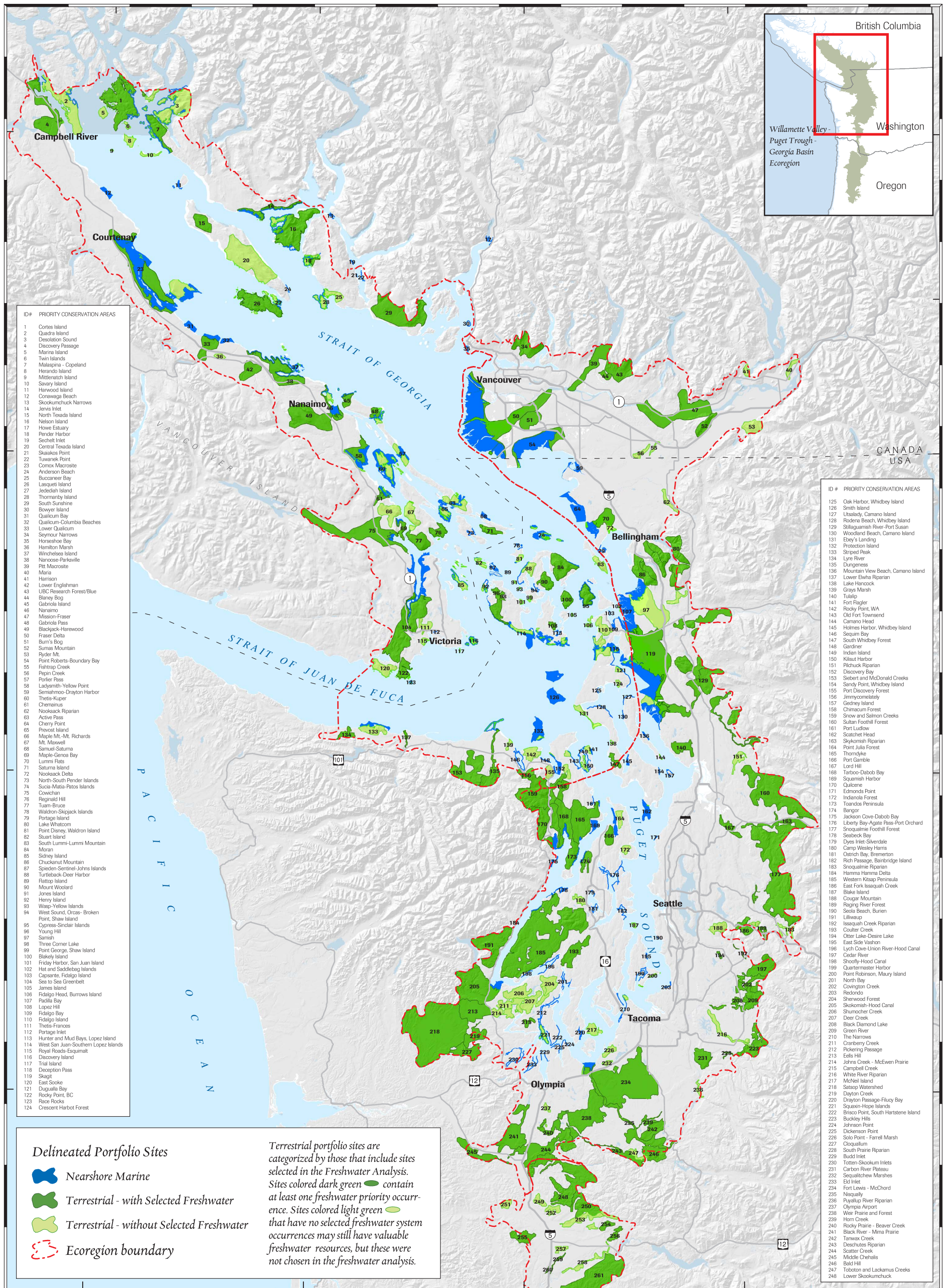
<i>Unique ID</i>	<i>Conservation Area Name</i>	<i>Area in Hectares</i>	<i>Section</i>	<i>Jurisdiction</i>	<i>Marine Stratification</i>	<i>Integration</i>
305	Eola Hills	9,293	WV	OR		Terrestrial only
357	Fern Ridge Reservoir	3,713	WV	OR		Terrestrial only
109	Fidalgo Bay	375	GB	WA	Estuarine/Marine	Nearshore only
106	Fidalgo Head, Burrows Island	346	GB	WA		Terrestrial/Nearshore
110	Fidalgo Island	1,745	GB	WA		Terrestrial only
55	Fishtrap Creek	299	PT	BC		Terrestrial only
89	Flattop Island	43	GB	WA	Marine	Nearshore only
270	Forest Park-Coast Range	30,838	LC	OR		Terrestrial only
141	Fort Flagler	521	GB	WA	Estuarine	Terrestrial/Nearshore
234	Fort Lewis - McChord	24,382	PT	WA		Terrestrial only
367	Fox Hollow BLM RNA	183	WV	OR		Terrestrial only
50	Fraser Delta	28,619	PT	BC	Estuarine/Marine	Terrestrial/Nearshore
101	Friday Harbor, San Juan Island	178	GB	WA		Terrestrial/Nearshore
45	Gabriola Island	1,362	GB	BC	Marine	Terrestrial/Nearshore
48	Gabriola Pass	1,873	GB	BC	Marine	Terrestrial/Nearshore
275	Gales Creek	28	LC	OR		Terrestrial only
148	Gardiner	197	GB	WA	Marine	Nearshore only
157	Gedney Island	212	PT	WA	Estuarine	Nearshore only
370	Gettings Creek	334	WV	OR		Terrestrial only
332	Golden Valley	2,983	WV	OR		Terrestrial only
274	Government Island	1,214	LC	OR		Terrestrial only
139	Grays Marsh	324	GB	WA		Terrestrial only
209	Green River	3,936	PT	WA		Terrestrial only
310	HABECK Oaks	7,139	WV	OR		Terrestrial only
36	Hamilton Marsh	553	GB	BC		Terrestrial only
184	Hamma Hamma Delta	21	PT	WA		Terrestrial only
41	Harrison	646	PT	BC		Terrestrial only
11	Harwood Island	299	GB	BC	Estuarine	Nearshore only
102	Hat and Saddlebag Islands	54	GB	WA	Estuarine	Terrestrial/Nearshore
92	Henry Island	620	GB	WA	Marine	Terrestrial/Nearshore
8	Herando Island	999	GB	BC		Terrestrial/Nearshore
309	Hidden Oaks	463	LC	OR		Terrestrial only
347	High Pass	4,083	WV	OR		Terrestrial only
145	Holmes Harbor, Whidbey Island	283	PT	WA	Estuarine	Nearshore only
239	Horn Creek	1,004	PT	WA		Terrestrial only
35	Horseshoe Bay	178	PT	BC	Estuarine	Nearshore only
17	Howe Estuary	362	GB	BC	Estuarine/Marine	Nearshore only
113	Hunter and Mud Bays, Lopez Island	192	GB	WA	Marine	Nearshore only
345	Indian Head/Horse Rock Ridge	12,457	WV	OR		Terrestrial only
149	Indian Island	1,087	GB	WA	Estuarine	Terrestrial/Nearshore
172	Indianola Forest	640	PT	WA		Terrestrial only
192	Issaquah Creek Riparian	132	PT	WA		Terrestrial only
175	Jackson Cove-Dabob Bay	323	PT	WA	Estuarine	Nearshore only
328	Jackson Fraiser Wetlands	380	WV	OR		Terrestrial only
105	James Island	47	GB	WA		Terrestrial only
361	Jasper Prairie	299	WV	OR		Terrestrial only
27	Jedediah Island	690	GB	BC	Estuarine	Terrestrial/Nearshore
14	Jervis Inlet	3,353	GB	BC	Estuarine	Terrestrial/Nearshore
156	Jimmycomelately	1,186	GB	WA		Terrestrial only
214	Johns Creek - McEwen Prairie	1,709	PT	WA		Terrestrial only
314	Johnson Hill	298	WV	OR		Terrestrial only
224	Johnson Point	205	PT	WA	Estuarine	Nearshore only
91	Jones Island	78	GB	WA		Terrestrial only
150	Kilisut Harbor	246	GB	WA	Estuarine	Nearshore only
316	Kingston Prairie	398	WV	OR		Terrestrial only
271	Lacamas Meadows	1,021	LC	WA		Terrestrial only
259	Lacamas Riparian	349	LC	WA		Terrestrial only
58	Ladysmith-Yellow Point	4,947	GB	BC	Marine	Terrestrial/Nearshore
138	Lake Hancock	36	GB	WA		Terrestrial only
80	Lake Whatcom	6,931	PT	WA		Terrestrial only
362	Lane Community College Basin	546	WV	OR		Terrestrial only
26	Lasqueti Island	6,997	GB	BC	Estuarine	Terrestrial/Nearshore
257	Lewis and Clark State Park	661	LC	WA		Terrestrial only
176	Liberty Bay-Agate Pass-Port Orchard	1,229	PT	WA	Estuarine	Nearshore only
191	Lilliwaup	8,648	PT	WA		Terrestrial only
311	Little Sink RNA	21	WV	OR		Terrestrial only
326	Logsdan Ridge	454	WV	OR		Terrestrial only
108	Lopez Hill	454	GB	WA		Terrestrial only
167	Lord Hill	1,699	PT	WA		Terrestrial only
334	Lower Calapooia River Riparian	5,915	WV	OR		Terrestrial only
265	Lower Coweeman	1,682	LC	WA		Terrestrial only
137	Lower Elwha Riparian	360	GB	WA		Terrestrial only
42	Lower Englishman	2,979	GB	BC		Terrestrial only
266	Lower Kalama	5,524	LC	WA		Terrestrial only
355	Lower Mckenzie Riparian	3,877	WV	OR		Terrestrial only
33	Lower Qualicum	3,908	GB	BC	Marine	Terrestrial/Nearshore
248	Lower Skookumchuck	14,642	LC	WA		Terrestrial only
273	Lower Washougal	1,090	LC	WA		Terrestrial only
317	Luckiamute River Riparian	4,508	WV	OR		Terrestrial only
70	Lummi Flats	4,259	PT	WA	Estuarine	Terrestrial/Nearshore
196	Lych Cove-Union River-Hood Canal	620	PT	WA	Estuarine	Nearshore only
134	Lyre River	1,211	GB	WA		Terrestrial/Nearshore
329	Main Stem Willamette, Corvallis to Albany	2,876	WV	OR		Terrestrial only
341	Main Stem Willamette, Harrisburg to Corvallis	9,693	WV	OR		Terrestrial only
315	Main Stem Willamette, Luckiamute-Santiam confluence area	5,502	WV	OR		Terrestrial only
349	Main Stem Willamette, McKenzie confluence to Harrisburg	4,767	WV	OR		Terrestrial only
298	Main Stem Willamette, Mission Bottom area	11,898	WV	OR		Terrestrial only
7	Malaspina - Copeland	4,685	GB	BC	Estuarine	Terrestrial/Nearshore
66	Maple Mt.-Mt. Richards	3,334	GB	BC		Terrestrial only
69	Maple-Genoa Bay	1,228	GB	BC	Marine	Terrestrial/Nearshore
40	Maria	887	PT	BC		Terrestrial only
5	Marina Island	868	GB	BC		Terrestrial only
323	Maxfield Creek BLM	666	WV	OR		Terrestrial only

Index to Priority Conservation Area maps 5.3a and 5.3b.

<i>Unique ID</i>	<i>Conservation Area Name</i>	<i>Area in Hectares</i>	<i>Section</i>	<i>Jurisdiction</i>	<i>Marine Stratification</i>	<i>Integration</i>
319	McCully Mtn BLM	192	WV	OR		Terrestrial only
327	McDonald Forest/Soap Creek Forest and Balds	4,976	WV	OR		Terrestrial only
217	McNeil Island	1,384	PT	WA		Terrestrial/Nearshore
245	Middle Chehalis	3,550	PT	WA		Terrestrial only
253	Middle Fork Newaukum	2,366	LC	WA		Terrestrial only
256	Mill Creek	1,158	LC	WA		Terrestrial only
308	Minto Island	1,008	WV	OR		Terrestrial only
47	Mission-Fraser	12,759	PT	BC		Terrestrial only
301	Missouri Ridge	2,994	WV	OR		Terrestrial only
9	Mittlenatch Island	37	GB	BC		Terrestrial/Nearshore
84	Moran	4,626	GB	WA	Estuarine	Terrestrial/Nearshore
302	Mount Angel	118	WV	OR		Terrestrial only
90	Mount Woolard	1,972	GB	WA		Terrestrial only
136	Mountain View Beach, Camano Island	217	PT	WA	Estuarine	Nearshore only
360	Mt Pisgah	1,118	WV	OR		Terrestrial only
67	Mt. Maxwell	2,610	GB	BC		Terrestrial/Nearshore
339	Muddy Creek/Finley	6,136	WV	OR		Terrestrial only
46	Nanaimo	2,713	GB	BC	Marine	Terrestrial/Nearshore
38	Nanoose-Parksville	7,896	GB	BC	Marine	Terrestrial/Nearshore
16	Nelson Island	12,531	GB	BC	Estuarine/Marine	Terrestrial/Nearshore
235	Nisqually	7,789	PT	WA	Estuarine	Terrestrial/Nearshore
72	Nooksack Delta	440	PT	WA		Terrestrial/Nearshore
62	Nooksack Riparian	1,097	PT	WA		Terrestrial only
201	North Bay	519	PT	WA	Estuarine	Nearshore only
250	North Fork Newaukum	4,630	LC	WA		Terrestrial only
324	North Santiam River Riparian	7,984	WV	OR		Terrestrial only
15	North Texada Island	2,518	GB	BC		Terrestrial only
73	North-South Pender Islands	293	GB	BC	Marine	Nearshore only
336	Oak Creek USFWS	148	WV	OR		Terrestrial only
330	Oak Creek/Freeway Lakes Park	55	WV	OR		Terrestrial only
125	Oak Harbor, Whidbey Island	79	GB	WA	Estuarine	Nearshore only
287	Oak Ridge/Moore's Valley	1,456	WV	OR		Terrestrial only
143	Old Fort Townsend	623	GB	WA	Estuarine	Terrestrial/Nearshore
237	Olympia Airport	379	PT	WA		Terrestrial only
346	Orchard Heights	923	WV	OR		Terrestrial only
359	Oregon Country Fair	439	WV	OR		Terrestrial only
264	Ostrander Forest Block	6,201	LC	WA		Terrestrial only
181	Ostrich Bay, Bremerton	272	PT	WA	Estuarine	Nearshore only
194	Otter Lake-Desire Lake	205	PT	WA		Terrestrial only
107	Padilla Bay	5,071	PT	WA	Estuarine/Marine	Terrestrial/Nearshore
18	Pender Harbor	1,753	GB	BC	Estuarine	Terrestrial/Nearshore
56	Pepin Creek	811	PT	BC		Terrestrial only
335	Peterson Butte	564	WV	OR		Terrestrial only
212	Pickering Passage	978	PT	WA	Estuarine	Nearshore only
151	Pilchuck Riparian	1,236	PT	WA		Terrestrial only
39	Pitt Macrosite	5,337	PT	BC		Terrestrial only
81	Point Disney, Waldron Island	408	GB	WA	Marine	Terrestrial/Nearshore
99	Point George, Shaw Island	192	GB	WA		Terrestrial/Nearshore
164	Point Julia Forest	878	PT	WA		Terrestrial only
54	Point Roberts-Boundary Bay	9,416	PT	BC	Estuarine/Marine	Terrestrial/Nearshore
200	Point Robinson, Maury Island	175	PT	WA		Terrestrial only
57	Porlier Pass	1,857	GB	BC	Marine	Terrestrial/Nearshore
155	Port Discovery Forest	990	GB	WA		Terrestrial only
166	Port Gamble	2,582	PT	WA	Estuarine	Terrestrial/Nearshore
161	Port Ludlow	128	PT	WA	Estuarine	Nearshore only
112	Portage Inlet	98	GB	BC	Marine	Nearshore only
79	Portage Island	363	PT	WA	Estuarine	Nearshore only
65	Prevost Island	1,676	GB	BC	Marine	Terrestrial/Nearshore
132	Protection Island	2,548	GB	WA	Marine	Terrestrial/Nearshore
293	Pudding River riparian	3,183	WV	OR		Terrestrial only
236	Puyallup River Riparian	471	PT	WA		Terrestrial only
2	Quadra Island	7,557	GB	BC	Estuarine/Marine	Terrestrial/Nearshore
31	Qualicum Bay	892	GB	BC	Marine	Nearshore only
32	Qualicum-Columbia Beaches	550	GB	BC	Marine	Nearshore only
199	Quartermaster Harbor	535	PT	WA	Estuarine	Nearshore only
170	Quilcene	7,837	PT	WA	Estuarine	Terrestrial/Nearshore
123	Race Rocks	124	GB	BC	Marine	Terrestrial/Nearshore
189	Raging River Forest	922	PT	WA		Terrestrial only
366	Rattlesnake Oaks	724	WV	OR		Terrestrial only
203	Redondo	164	PT	WA	Estuarine	Nearshore only
277	Reed Island	132	LC	WA		Terrestrial only
76	Reginald Hill	1,774	GB	BC		Terrestrial/Nearshore
182	Rich Passage, Bainbridge Island	415	PT	WA	Estuarine	Nearshore only
325	Richardson Gap/Crabtree Wetlands	4,936	WV	OR		Terrestrial only
350	Rock Hill	677	WV	OR		Terrestrial only
122	Rocky Point, BC	2,180	GB	BC		Terrestrial only
142	Rocky Point, WA	1,924	GB	WA		Terrestrial/Nearshore
240	Rocky Prairie - Beaver Creek	1,909	PT	WA		Terrestrial only
128	Rodena Beach, Whidbey Island	389	GB	WA	Estuarine	Nearshore only
278	Rooster Rock/Mirror Lake State Park	335	LC	OR		Terrestrial only
115	Royal Roads-Esquimalt	341	GB	BC		Terrestrial/Nearshore
53	Ryder Mt.	2,513	PT	BC		Terrestrial only
312	Salem Hills/Ankeny NWR	10,483	WV	OR		Terrestrial only
269	Salmon Creek Riparian	218	LC	WA		Terrestrial only
97	Samish	17,836	PT	WA	Estuarine	Terrestrial/Nearshore
68	Samuel-Saturna	391	GB	BC	Marine	Nearshore only
154	Sandy Point, Whidbey Island	109	PT	WA	Estuarine	Nearshore only
280	Sandy River	5,054	LC	OR		Terrestrial only
218	Satsop Watershed	33,431	PT	WA		Terrestrial only
71	Saturna Island	1,388	GB	BC		Terrestrial only
268	Sauvie Island	36,064	LC	OR		Terrestrial only
10	Savary Island	486	GB	BC		Terrestrial/Nearshore
162	Scatchet Head	1,339	PT	WA	Estuarine	Terrestrial/Nearshore

Index to Priority Conservation Area maps 5.3a and 5.3b.

<i>Unique ID</i>	<i>Conservation Area Name</i>	<i>Area in Hectares</i>	<i>Section</i>	<i>Jurisdiction</i>	<i>Marine Stratification</i>	<i>Integration</i>
244	Scatter Creek	9,417	PT	WA		Terrestrial only
320	Scio Oak Pine Savanna	760	WV	OR		Terrestrial only
104	Sea to Sea Greenbelt	18,543	GB	BC	Marine	Terrestrial/Nearshore
178	Seabeck Bay	448	PT	WA	Estuarine	Nearshore only
19	Sechelt Inlet	132	GB	BC	Marine	Nearshore only
59	Semiahmoo-Drayton Harbor	796	PT	WA	Estuarine	Nearshore only
190	Seola Beach, Burien	48	PT	WA	Estuarine	Nearshore only
232	Sequalitchew Marshes	395	PT	WA		Terrestrial only
146	Sequim Bay	661	GB	WA	Marine	Nearshore only
34	Seymour Narrows	4,431	PT	BC		Terrestrial only
204	Sherwood Forest	2,566	PT	WA		Terrestrial only
198	Shoofly-Hood Canal	149	PT	WA	Estuarine	Nearshore only
206	Shumocher Creek	2,990	PT	WA		Terrestrial only
85	Sidney Island	1,594	GB	BC	Marine	Terrestrial/Nearshore
153	Siebert and McDonald Creeks	7,257	GB	WA		Terrestrial only
307	Silver Creek	1,430	WV	OR		Terrestrial only
263	Silver Lake Watershed	9,004	LC	WA		Terrestrial only
119	Skagit	34,292	PT	WA	Estuarine	Terrestrial/Nearshore
21	Skaiaikos Point	52	GB	BC	Marine	Nearshore only
205	Skokomish-Hood Canal	13,147	PT	WA	Estuarine	Terrestrial/Nearshore
13	Skookumchuck Narrows	209	GB	BC	Marine	Nearshore only
163	Skykomish Riparian	3,307	PT	WA		Terrestrial only
126	Smith Island	3,879	GB	WA	Marine	Nearshore only
177	Snoqualmie Foothill Forest	26,131	PT	WA		Terrestrial only
183	Snoqualmie Riparian	1,319	PT	WA		Terrestrial only
159	Snow and Salmon Creeks	10,807	PT	WA		Terrestrial only
226	Solo Point - Farrell Marsh	921	PT	WA		Terrestrial only
254	South Fork Newaukum	1,909	LC	WA		Terrestrial only
297	South Fork Yamhill River	4,949	WV	OR		Terrestrial only
83	South Lummi-Lummi Mountain	1,143	GB	WA		Terrestrial only
228	South Prairie Riparian	208	PT	WA		Terrestrial only
29	South Sunshine	11,340	GB	BC		Terrestrial only
147	South Whidbey Forest	932	GB	WA		Terrestrial only
87	Spieden-Sentinel-Johns Islands	611	GB	WA	Marine	Nearshore only
169	Squamish Harbor	796	PT	WA	Estuarine	Nearshore only
221	Squaxin-Hope Islands	1,233	PT	WA	Estuarine	Terrestrial/Nearshore
255	Stearns Creek	2,354	LC	WA		Terrestrial only
129	Stillaguamish River-Port Susan	17,427	PT	WA	Estuarine	Terrestrial/Nearshore
313	Stout Mountain	669	WV	OR		Terrestrial only
133	Striped Peak	3,113	GB	WA	Marine	Terrestrial/Nearshore
82	Stuart Island	679	GB	WA	Marine	Terrestrial/Nearshore
74	Sucia-Matia-Patos Islands	2,000	GB	WA	Estuarine	Terrestrial/Nearshore
160	Sultan Foothill Forest	16,121	PT	WA		Terrestrial only
52	Sumas Mountain	2,474	PT	BC		Terrestrial only
353	Swamp Creek Wetlands	597	WV	OR		Terrestrial only
242	Tanwax Creek	3,025	PT	WA		Terrestrial only
168	Tarboo-Dabob Bay	5,685	PT	WA	Estuarine	Terrestrial/Nearshore
294	The Butte RNA	51	WV	OR		Terrestrial only
210	The Narrows	759	PT	WA	Estuarine	Terrestrial/Nearshore
111	Thetis-Frances	1,174	GB	BC		Terrestrial only
60	Thetis-Kuper	6,088	GB	BC	Marine	Terrestrial/Nearshore
28	Thormanby Island	1,539	GB	BC	Estuarine	Terrestrial/Nearshore
165	Thorndyke	8,989	PT	WA	Estuarine	Terrestrial/Nearshore
98	Three Corner Lake	397	GB	WA		Terrestrial only
295	Timber Grove	3,882	LC	OR		Terrestrial only
173	Toandos Peninsula	2,849	PT	WA	Estuarine	Terrestrial/Nearshore
247	Toboton and Lackamus Creeks	917	PT	WA		Terrestrial only
230	Totten-Skookum Inlets	883	PT	WA	Estuarine	Nearshore only
262	Toutle Forest Corridor	14,142	LC	WA		Terrestrial only
117	Trial Island	18	GB	BC		Terrestrial/Nearshore
283	Tryon Creek Nature Park	374	LC	OR		Terrestrial only
284	Tualatin National Wildlife Refuge	3,910	LC	OR		Terrestrial only
279	Tualitan Hills Park	400	LC	OR		Terrestrial only
77	Tuam-Bruce	3,142	GB	BC		Terrestrial/Nearshore
140	Tulalip	2,290	PT	WA		Terrestrial only
88	Turtleback-Deer Harbor	1,485	GB	WA	Marine	Terrestrial/Nearshore
22	Tuwanek Point	168	GB	BC	Marine	Nearshore only
6	Twin Islands	285	GB	BC		Terrestrial only
43	UBC Research Forest/Blue	4,805	PT	BC		Terrestrial only
371	Upper Siuslaw Site	29,815	WV	OR		Terrestrial only
127	Utsalady, Camano Island	205	GB	WA	Estuarine	Nearshore only
251	Van Ornum Creek Forest	833	LC	WA		Terrestrial only
78	Waldron-Skipjack Islands	181	GB	WA	Marine	Nearshore only
281	Wapato Marsh	4,314	LC	OR		Terrestrial only
338	Ward Butte	151	WV	OR		Terrestrial only
340	Washburn Butte	1,357	WV	OR		Terrestrial only
276	Washougal Oaks - Steigerwald	1,347	LC	WA		Terrestrial only
93	Wasp-Yellow Islands	19	GB	WA		Terrestrial/Nearshore
337	Waterloo Rocks	450	WV	OR		Terrestrial only
238	Weir Prairie and Forest	10,345	PT	WA		Terrestrial only
368	Weiss Rd BLM Oaks	201	WV	OR		Terrestrial only
358	West Eugene/Spencer Creek	14,322	WV	OR		Terrestrial only
114	West San Juan-Southern Lopez Islands	7,535	GB	WA	Marine	Terrestrial/Nearshore
94	West Sound, Orcas- Broken Point, Shaw Island	255	GB	WA	Marine	Nearshore only
185	Western Kitsap Peninsula	36,779	PT	WA	Estuarine	Terrestrial/Nearshore
216	White River Riparian	1,859	PT	WA		Terrestrial only
288	Willamette Narrows	1,070	LC	OR		Terrestrial only
300	Willamina Oaks 1	1,871	WV	OR		Terrestrial only
303	Willamina Oaks 2	988	WV	OR		Terrestrial only
37	Winchelsea Island	1,193	GB	BC	Marine	Terrestrial/Nearshore
130	Woodland Beach, Camano Island	147	GB	WA	Estuarine	Nearshore only
296	Yamhill Oaks	5,648	WV	OR		Terrestrial only
96	Young Hill	669	GB	WA		Terrestrial only



ID# PRIORITY CONSERVATION AREAS

- 1 Cortes Island
- 2 Quadra Island
- 3 Desolation Sound
- 4 Discovery Passage
- 5 Marina Island
- 6 Twin Islands
- 7 Malaspina - Copeland
- 8 Herando Island
- 9 Millenatch Island
- 10 Savary Island
- 11 Harwood Island
- 12 Corawaga Beach
- 13 Skookumchuck Narrows
- 14 Jewis Inlet
- 15 North Texada Island
- 16 Nelson Island
- 17 Howe Estuary
- 18 Pender Harbor
- 19 Sechart Inlet
- 20 Central Texada Island
- 21 Skalakos Point
- 22 Tuwanok Point
- 23 Comox Macraiste
- 24 Anderson Beach
- 25 Buccaneer Bay
- 26 Lasqueti Island
- 27 Jedediah Island
- 28 Thormanby Island
- 29 South Sunshine
- 30 Bowyer Island
- 31 Qualicum Bay
- 32 Qualicum-Columbia Beaches
- 33 Lower Qualicum
- 34 Seymour Narrows
- 35 Horseshoe Bay
- 36 Hamilton Marsh
- 37 Winchelsea Island
- 38 Nanoose-Parkeville
- 39 Pitt Macraiste
- 40 Maria
- 41 Hamson
- 42 Lower Englishman
- 43 UBC Research Forest/Blue
- 44 Blaney Bog
- 45 Gabriola Island
- 46 Nanaimo
- 47 Mission-Fraser
- 48 Gabriola Pass
- 49 Blackjack-Harewood
- 50 Fraser Delta
- 51 Burn's Bog
- 52 Sumas Mountain
- 53 Ryder Mt.
- 54 Point Roberts-Boundary Bay
- 55 Fallrao Creek
- 56 Pequin Creek
- 57 Portler Pass
- 58 Ladysmith-Yellow Point
- 59 Semiahmoo-Drayton Harbor
- 60 Thelus-Kuper
- 61 Chemainus
- 62 Noosack Riparian
- 63 Active Pass
- 64 Cherry Point
- 65 Prevost Island
- 66 Maple Mt.-Mt. Richards
- 67 Mt. Maxwell
- 68 Samuel-Saturna
- 69 Maple-Gemsa Bay
- 70 Lummi Flats
- 71 Saturna Island
- 72 Noosack Delta
- 73 North-South Pender Islands
- 74 Suica-Matia-Patos Islands
- 75 Cowichan
- 76 Reginald Hill
- 77 Tsumi-Bruce
- 78 Wadron-Skipjack Islands
- 79 Portage Island
- 80 Lake Whatcom
- 81 Point Disney, Waldron Island
- 82 Stuart Island
- 83 South Lummi-Lummi Mountain
- 84 Moran
- 85 Sidney Island
- 86 Chuckanut Mountain
- 87 Spieden-Sintinel-Johns Islands
- 88 Turtleback-Deer Harbor
- 89 Flattop Island
- 90 Mount Woolard
- 91 Jones Island
- 92 Henry Island
- 93 Wasp-Yellow Islands
- 94 West Sound, Orcae - Broken Point, Shaw Island
- 95 Cypress-Sinclair Islands
- 96 Young Hill
- 97 Samish
- 98 Three Corner Lake
- 99 Point George, Shaw Island
- 100 Blakely Island
- 101 Friday Harbor, San Juan Island
- 102 Hat and Saddlebag Islands
- 103 Casuarie, Fidalgo Island
- 104 Sea to Sea Greenbelt
- 105 James Island
- 106 Fidalgo Head, Burrows Island
- 107 Padilla Bay
- 108 Lopez Hill
- 109 Fidalgo Bay
- 110 Fidalgo Islands
- 111 Thelus-Francis
- 112 Portage Inlet
- 113 Hunter and Mud Bays, Lopez Island
- 114 West San Juan-Southern Lopez Islands
- 115 Royal Roads-Esquimalt
- 116 Discovery Island
- 117 Trial Island
- 118 Deception Pass
- 119 Skagit
- 120 East Sooke
- 121 Duquella Bay
- 122 Rocky Point, BC
- 123 Race Rocks
- 124 Crescent Harbor Forest

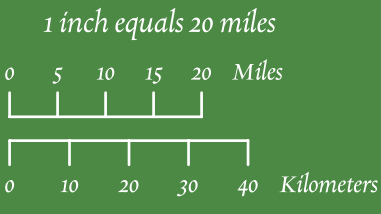
ID# PRIORITY CONSERVATION AREAS

- 125 Oak Harbor, Whidbey Island
- 126 Smith Island
- 127 Utsalady, Camano Island
- 128 Rockers Beach, Whidbey Island
- 129 Stillaguamish River-Port Susan
- 130 Woodland Beach, Camano Island
- 131 Ebeys Landing
- 132 Protection Island
- 133 Striped Peak
- 134 Lyre River
- 135 Dungeness
- 136 Mountain View Beach, Camano Island
- 137 Lower Elwha Riparian
- 138 Lake Hancock
- 139 Grays Marsh
- 140 Tuklip
- 141 Fort Flagler
- 142 Rocky Point, WA
- 143 Old Fort Townsend
- 144 Camano Head
- 145 Holmes Harbor, Whidbey Island
- 146 Sequim Bay
- 147 South Whidbey Forest
- 148 Gardiner
- 149 Indian Island
- 150 Kilaui Harbor
- 151 Plichuck Riparian
- 152 Discovery Bay
- 153 Siebert and McDonald Island
- 154 Sancy Point, Whidbey Island
- 155 Port Discovery Forest
- 156 Jimmycometely
- 157 Gedney Island
- 158 Chimaquam Forest
- 159 Snow and Salmon Creeks
- 160 Sultan Foothill Forest
- 161 Port Ludlow
- 162 Scatchet Head
- 163 Skykomish Riparian
- 164 Port Julia Forest
- 165 Thornholye
- 166 Port Gamble
- 167 Lord Hill
- 168 Huxtop-Dabob Bay
- 169 Squamish Harbor
- 170 Quilcene
- 171 Edmonds Point
- 172 Indianola Forest
- 173 Toanob Peninsula
- 174 Bangor
- 175 Jackson Cove-Dabob Bay
- 176 Liberty Bay-Agate Pass-Port Orchard
- 177 Snoqualmie Foothill Forest
- 178 Seabeck Bay
- 179 Dyes Inlet-Silverdale
- 180 Camp Wesley Harris
- 181 Ostrich Bay, Bremerton
- 182 East Fork Issaquah Creek
- 183 Snoqualmie Riparian
- 184 Hamma Hamma Delta
- 185 Western Kitsap Peninsula
- 186 East Fork Issaquah Creek
- 187 Blake Island
- 188 Cougar Mountain
- 189 Raging River Forest
- 190 Soola Beach, Burien
- 191 Lilluwap
- 192 Issaquah Creek Riparian
- 193 Coulter Creek
- 194 Otter Lake-Desire Lake
- 195 East Side Washon
- 196 Lyth Cove-Union River-Hood Canal
- 197 Cedar River
- 198 Shoofly-Hood Canal
- 199 Quartermaster Harbor
- 200 Point Robinson, Maury Island
- 201 North Bay
- 202 Cowington Creek
- 203 Redondo
- 204 Sherwood Forest
- 205 Skykomish-Hood Canal
- 206 Shumocher Creek
- 207 Deer Creek
- 208 Black Diamond Lake
- 209 Green River
- 210 The Narrows
- 211 Cranberry Creek
- 212 Pickering Passage
- 213 Eds Hill
- 214 Johns Creek - McEwen Prairie
- 215 Campbell Creek
- 216 White River Riparian
- 217 McNeil Island
- 218 Satsop Watershed
- 219 Dayton Creek
- 220 Drayton Passage-Filouy Bay
- 221 Squaxin-Hope Islands
- 222 Brisco Point, South Hartstene Island
- 223 Buckley Hills
- 224 Johnson Point
- 225 Dickenson Point
- 226 Solo Point - Farrell Marsh
- 227 Obocatum
- 228 South Prairie Riparian
- 229 Budd Inlet
- 230 Totten-Skookumchuck
- 231 Carlton River Plateau
- 232 Sequimichew Marshes
- 233 Eld Inlet
- 234 Fort Lewis - McChord
- 235 Nisqually River Riparian
- 236 Populpy River Riparian
- 237 Olympia Airport
- 238 Weir Prairie and Forest
- 239 Horn Creek
- 240 Rocky Prairie - Beaver Creek
- 241 Black River - Mima Prairie
- 242 Tarwax Creek
- 243 Deschutes Riparian
- 244 Scatter Creek
- 245 Middle Chabells
- 246 Bald Hill
- 247 Toboton and Lackamus Creeks
- 248 Lower Skookumchuck

Delineated Portfolio Sites

- Nearshore Marine
- Terrestrial - with Selected Freshwater
- Terrestrial - without Selected Freshwater
- Ecoregion boundary

Terrestrial portfolio sites are categorized by those that include sites selected in the Freshwater Analysis. Sites colored dark green contain at least one freshwater priority occurrence. Sites colored light green that have no selected freshwater system occurrences may still have valuable freshwater resources, but these were not chosen in the freshwater analysis.



Index to Priority Conservation Area maps 5.3a and 5.3b.

<i>Unique ID</i>	<i>Conservation Area Name</i>	<i>Area in Hectares</i>	<i>Section</i>	<i>Jurisdiction</i>	<i>Marine Stratification</i>	<i>Integration</i>
63	Active Pass	3,180	GB	BC	Marine	Terrestrial/Nearshore
318	Airlie Oaks	1,464	WV	OR		Terrestrial only
352	Alderwood Wayside	65	WV	OR		Terrestrial only
299	Amity Oaks	949	WV	OR		Terrestrial only
24	Anderson Beach	105	GB	BC	Estuarine	Nearshore only
246	Bald Hill	3,404	PT	WA		Terrestrial only
174	Bangor	1,616	PT	WA	Estuarine	Terrestrial/Nearshore
272	Banks Swamp	231	LC	OR		Terrestrial only
306	Basket Butte	5,618	WV	OR		Terrestrial only
351	Bear Creek Oaks	507	WV	OR		Terrestrial only
348	Bear Creek Wetlands	556	WV	OR		Terrestrial only
208	Black Diamond Lake	749	PT	WA		Terrestrial only
241	Black River - Mima Prairie	7,049	PT	WA		Terrestrial only
49	Blackjack-Harewood	8,996	GB	BC		Terrestrial only
187	Blake Island	183	PT	WA		Terrestrial/Nearshore
100	Blakely Island	1,684	GB	WA		Terrestrial only
44	Blaney Bog	764	PT	BC		Terrestrial only
30	Bowyer Island	165	GB	BC	Estuarine	Nearshore only
222	Brisco Point, South Hartstene Island	446	PT	WA	Estuarine	Nearshore only
25	Buccaneer Bay	1,519	GB	BC	Estuarine	Terrestrial/Nearshore
223	Buckley Hills	4,426	PT	WA		Terrestrial only
229	Budd Inlet	254	PT	WA	Estuarine	Nearshore only
304	Buell	160	WV	OR		Terrestrial only
51	Burn's Bog	3,324	PT	BC		Terrestrial only
344	Calapooia Oak Savanna	386	WV	OR		Terrestrial only
144	Camano Head	44	PT	WA		Terrestrial only
369	Camas Swale BLM RNA	81	WV	OR		Terrestrial only
363	Camas Swale Oaks	1,863	WV	OR		Terrestrial only
364	Camas Swale Wetlands	878	WV	OR		Terrestrial only
285	Camassia	18	LC	OR		Terrestrial only
356	Camp Creek Ridge	578	WV	OR		Terrestrial only
180	Camp Wesley Harris	843	PT	WA		Terrestrial only
215	Campbell Creek	639	PT	WA		Terrestrial only
103	Capsante, Fidalgo Island	67	GB	WA	Estuarine	Nearshore only
231	Carbon River Plateau	2,987	PT	WA		Terrestrial only
292	Cedar Creek	3,271	LC	OR		Terrestrial only
197	Cedar River	4,785	PT	WA		Terrestrial only
20	Central Texada Island	12,589	GB	BC		Terrestrial only
291	Champoeg State Park	114	WV	OR		Terrestrial only
61	Chemainus	1,683	GB	BC	Marine	Terrestrial/Nearshore
64	Cherry Point	3,248	PT	WA	Estuarine	Nearshore only
158	Chimacum Forest	2,538	PT	WA		Terrestrial only
86	Chuckanut Mountain	3,694	PT	WA		Terrestrial only
286	Clackamas	8,330	LC	OR		Terrestrial only
290	Clear Creek	7,148	LC	OR		Terrestrial only
227	Cloquallum	3,618	PT	WA		Terrestrial only
249	Coal Creek Forest	942	LC	WA		Terrestrial only
365	Coast Fork/Middle Fork Willamette Riparian	5,437	WV	OR		Terrestrial only
354	Coburg Ridge	2,018	WV	OR		Terrestrial only
343	Cogswell Foster	36	WV	OR		Terrestrial only
23	Comox Macrosite	25,581	GB	BC	Marine	Terrestrial/Nearshore
12	Conawaga Beach	743	GB	BC	Marine	Nearshore only
282	Cooper Mountain	434	LC	OR		Terrestrial only
1	Cortes Island	12,130	GB	BC	Estuarine	Terrestrial/Nearshore
333	Corvallis Watershed	3,948	WV	OR		Terrestrial only
331	Corvallis-Philomath Oaks	4,652	WV	OR		Terrestrial only
188	Cougar Mountain	1,604	PT	WA		Terrestrial only
193	Coulter Creek	3,848	PT	WA		Terrestrial only
202	Covington Creek	2,587	PT	WA		Terrestrial only
75	Cowichan	13,749	GB	BC	Marine	Terrestrial/Nearshore
261	Cowlitz Forest Corridor	19,498	LC	WA		Terrestrial only
258	Cowlitz Riparian	1,386	LC	WA		Terrestrial only
211	Cranberry Creek	2,405	PT	WA		Terrestrial only
342	Crawfordsville Oak-Pine Savanna	2,349	WV	OR		Terrestrial only
124	Crescent Harbot Forest	234	GB	WA		Terrestrial only
95	Cypress-Sinclair Islands	3,120	GB	WA	Estuarine	Terrestrial/Nearshore
219	Dayton Creek	2,910	PT	WA		Terrestrial only
118	Deception Pass	3,913	GB	WA	Estuarine/Marine	Terrestrial/Nearshore
207	Deer Creek	3,574	PT	WA		Terrestrial only
243	Deschutes Riparian	3,226	PT	WA		Terrestrial only
3	Desolation Sound	10,700	GB	BC	Estuarine	Terrestrial/Nearshore
225	Dickenson Point	236	PT	WA	Estuarine	Nearshore only
252	Dillenbaugh	1,127	LC	WA		Terrestrial only
152	Discovery Bay	902	GB	WA	Marine	Terrestrial/Nearshore
116	Discovery Island	856	GB	BC	Marine	Terrestrial/Nearshore
4	Discovery Passage	8,559	GB	BC	Marine	Terrestrial/Nearshore
220	Drayton Passage-Filucy Bay	373	PT	WA	Estuarine	Nearshore only
260	Drews Prairie	109	LC	WA		Terrestrial only
121	Dugualla Bay	774	GB	WA	Estuarine	Terrestrial/Nearshore
289	Dundee Oaks	722	WV	OR		Terrestrial only
135	Dungeness	4,734	GB	WA	Marine	Terrestrial/Nearshore
321	Dunn Forest	4,273	WV	OR		Terrestrial only
179	Dyes Inlet-Silverdale	131	PT	WA	Estuarine	Nearshore only
186	East Fork Issaquah Creek	2,109	PT	WA		Terrestrial only
267	East Fork Lewis Riparian	888	LC	WA		Terrestrial only
195	East Side Vashon	125	PT	WA	Estuarine	Nearshore only
120	East Sooke	2,578	GB	BC		Terrestrial only
131	Ebey's Landing	1,028	GB	WA		Terrestrial/Nearshore
171	Edmonds Point	84	PT	WA	Estuarine	Nearshore only
322	EE Wilson	1,010	WV	OR		Terrestrial only
213	Eells Hill	6,312	PT	WA		Terrestrial only
233	Eld Inlet	522	PT	WA	Estuarine	Nearshore only
372	Elk Creek	1,472	WV	OR		Terrestrial only

Index to Priority Conservation Area maps 5.3a and 5.3b.

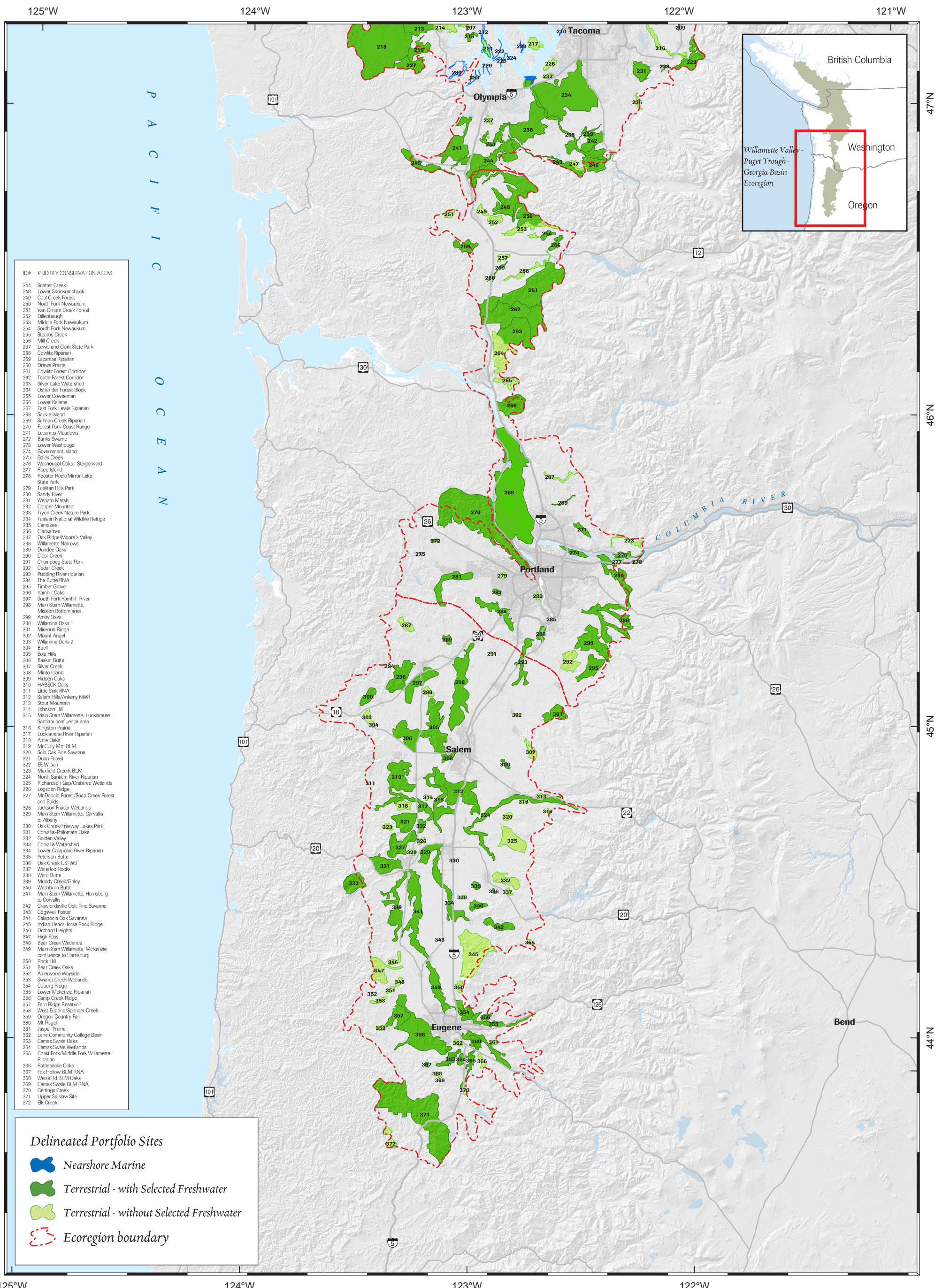
<i>Unique ID</i>	<i>Conservation Area Name</i>	<i>Area in Hectares</i>	<i>Section</i>	<i>Jurisdiction</i>	<i>Marine Stratification</i>	<i>Integration</i>
305	Eola Hills	9,293	WV	OR		Terrestrial only
357	Fern Ridge Reservoir	3,713	WV	OR		Terrestrial only
109	Fidalgo Bay	375	GB	WA	Estuarine/Marine	Nearshore only
106	Fidalgo Head, Burrows Island	346	GB	WA		Terrestrial/Nearshore
110	Fidalgo Island	1,745	GB	WA		Terrestrial only
55	Fishtrap Creek	299	PT	BC		Terrestrial only
89	Flattop Island	43	GB	WA	Marine	Nearshore only
270	Forest Park-Coast Range	30,838	LC	OR		Terrestrial only
141	Fort Flagler	521	GB	WA	Estuarine	Terrestrial/Nearshore
234	Fort Lewis - McChord	24,382	PT	WA		Terrestrial only
367	Fox Hollow BLM RNA	183	WV	OR		Terrestrial only
50	Fraser Delta	28,619	PT	BC	Estuarine/Marine	Terrestrial/Nearshore
101	Friday Harbor, San Juan Island	178	GB	WA		Terrestrial/Nearshore
45	Gabriola Island	1,362	GB	BC	Marine	Terrestrial/Nearshore
48	Gabriola Pass	1,873	GB	BC	Marine	Terrestrial/Nearshore
275	Gales Creek	28	LC	OR		Terrestrial only
148	Gardiner	197	GB	WA	Marine	Nearshore only
157	Gedney Island	212	PT	WA	Estuarine	Nearshore only
370	Gettings Creek	334	WV	OR		Terrestrial only
332	Golden Valley	2,983	WV	OR		Terrestrial only
274	Government Island	1,214	LC	OR		Terrestrial only
139	Grays Marsh	324	GB	WA		Terrestrial only
209	Green River	3,936	PT	WA		Terrestrial only
310	HABECK Oaks	7,139	WV	OR		Terrestrial only
36	Hamilton Marsh	553	GB	BC		Terrestrial only
184	Hamma Hamma Delta	21	PT	WA		Terrestrial only
41	Harrison	646	PT	BC		Terrestrial only
11	Harwood Island	299	GB	BC	Estuarine	Nearshore only
102	Hat and Saddlebag Islands	54	GB	WA	Estuarine	Terrestrial/Nearshore
92	Henry Island	620	GB	WA	Marine	Terrestrial/Nearshore
8	Herando Island	999	GB	BC		Terrestrial/Nearshore
309	Hidden Oaks	463	LC	OR		Terrestrial only
347	High Pass	4,083	WV	OR		Terrestrial only
145	Holmes Harbor, Whidbey Island	283	PT	WA	Estuarine	Nearshore only
239	Horn Creek	1,004	PT	WA		Terrestrial only
35	Horseshoe Bay	178	PT	BC	Estuarine	Nearshore only
17	Howe Estuary	362	GB	BC	Estuarine/Marine	Nearshore only
113	Hunter and Mud Bays, Lopez Island	192	GB	WA	Marine	Nearshore only
345	Indian Head/Horse Rock Ridge	12,457	WV	OR		Terrestrial only
149	Indian Island	1,087	GB	WA	Estuarine	Terrestrial/Nearshore
172	Indianola Forest	640	PT	WA		Terrestrial only
192	Issaquah Creek Riparian	132	PT	WA		Terrestrial only
175	Jackson Cove-Dabob Bay	323	PT	WA	Estuarine	Nearshore only
328	Jackson Fraiser Wetlands	380	WV	OR		Terrestrial only
105	James Island	47	GB	WA		Terrestrial only
361	Jasper Prairie	299	WV	OR		Terrestrial only
27	Jedediah Island	690	GB	BC	Estuarine	Terrestrial/Nearshore
14	Jervis Inlet	3,353	GB	BC	Estuarine	Terrestrial/Nearshore
156	Jimmycomelately	1,186	GB	WA		Terrestrial only
214	Johns Creek - McEwen Prairie	1,709	PT	WA		Terrestrial only
314	Johnson Hill	298	WV	OR		Terrestrial only
224	Johnson Point	205	PT	WA	Estuarine	Nearshore only
91	Jones Island	78	GB	WA		Terrestrial only
150	Kilisut Harbor	246	GB	WA	Estuarine	Nearshore only
316	Kingston Prairie	398	WV	OR		Terrestrial only
271	Lacamas Meadows	1,021	LC	WA		Terrestrial only
259	Lacamas Riparian	349	LC	WA		Terrestrial only
58	Ladysmith-Yellow Point	4,947	GB	BC	Marine	Terrestrial/Nearshore
138	Lake Hancock	36	GB	WA		Terrestrial only
80	Lake Whatcom	6,931	PT	WA		Terrestrial only
362	Lane Community College Basin	546	WV	OR		Terrestrial only
26	Lasqueti Island	6,997	GB	BC	Estuarine	Terrestrial/Nearshore
257	Lewis and Clark State Park	661	LC	WA		Terrestrial only
176	Liberty Bay-Agate Pass-Port Orchard	1,229	PT	WA	Estuarine	Nearshore only
191	Lilliwaup	8,648	PT	WA		Terrestrial only
311	Little Sink RNA	21	WV	OR		Terrestrial only
326	Logsdan Ridge	454	WV	OR		Terrestrial only
108	Lopez Hill	454	GB	WA		Terrestrial only
167	Lord Hill	1,699	PT	WA		Terrestrial only
334	Lower Calapooia River Riparian	5,915	WV	OR		Terrestrial only
265	Lower Coweeman	1,682	LC	WA		Terrestrial only
137	Lower Elwha Riparian	360	GB	WA		Terrestrial only
42	Lower Englishman	2,979	GB	BC		Terrestrial only
266	Lower Kalama	5,524	LC	WA		Terrestrial only
355	Lower Mckenzie Riparian	3,877	WV	OR		Terrestrial only
33	Lower Qualicum	3,908	GB	BC	Marine	Terrestrial/Nearshore
248	Lower Skookumchuck	14,642	LC	WA		Terrestrial only
273	Lower Washougal	1,090	LC	WA		Terrestrial only
317	Luckiamute River Riparian	4,508	WV	OR		Terrestrial only
70	Lummi Flats	4,259	PT	WA	Estuarine	Terrestrial/Nearshore
196	Lych Cove-Union River-Hood Canal	620	PT	WA	Estuarine	Nearshore only
134	Lyre River	1,211	GB	WA		Terrestrial/Nearshore
329	Main Stem Willamette, Corvallis to Albany	2,876	WV	OR		Terrestrial only
341	Main Stem Willamette, Harrisburg to Corvallis	9,693	WV	OR		Terrestrial only
315	Main Stem Willamette, Luckiamute-Santiam confluence area	5,502	WV	OR		Terrestrial only
349	Main Stem Willamette, McKenzie confluence to Harrisburg	4,767	WV	OR		Terrestrial only
298	Main Stem Willamette, Mission Bottom area	11,898	WV	OR		Terrestrial only
7	Malaspina - Copeland	4,685	GB	BC	Estuarine	Terrestrial/Nearshore
66	Maple Mt.-Mt. Richards	3,334	GB	BC		Terrestrial only
69	Maple-Genoa Bay	1,228	GB	BC	Marine	Terrestrial/Nearshore
40	Maria	887	PT	BC		Terrestrial only
5	Marina Island	868	GB	BC		Terrestrial only
323	Maxfield Creek BLM	666	WV	OR		Terrestrial only

Index to Priority Conservation Area maps 5.3a and 5.3b.

<i>Unique ID</i>	<i>Conservation Area Name</i>	<i>Area in Hectares</i>	<i>Section</i>	<i>Jurisdiction</i>	<i>Marine Stratification</i>	<i>Integration</i>
319	McCully Mtn BLM	192	WV	OR		Terrestrial only
327	McDonald Forest/Soap Creek Forest and Balds	4,976	WV	OR		Terrestrial only
217	McNeil Island	1,384	PT	WA		Terrestrial/Nearshore
245	Middle Chehalis	3,550	PT	WA		Terrestrial only
253	Middle Fork Newaukum	2,366	LC	WA		Terrestrial only
256	Mill Creek	1,158	LC	WA		Terrestrial only
308	Minto Island	1,008	WV	OR		Terrestrial only
47	Mission-Fraser	12,759	PT	BC		Terrestrial only
301	Missouri Ridge	2,994	WV	OR		Terrestrial only
9	Mittlenatch Island	37	GB	BC		Terrestrial/Nearshore
84	Moran	4,626	GB	WA	Estuarine	Terrestrial/Nearshore
302	Mount Angel	118	WV	OR		Terrestrial only
90	Mount Woolard	1,972	GB	WA		Terrestrial only
136	Mountain View Beach, Camano Island	217	PT	WA	Estuarine	Nearshore only
360	Mt Pisgah	1,118	WV	OR		Terrestrial only
67	Mt. Maxwell	2,610	GB	BC		Terrestrial/Nearshore
339	Muddy Creek/Finley	6,136	WV	OR		Terrestrial only
46	Nanaimo	2,713	GB	BC	Marine	Terrestrial/Nearshore
38	Nanoose-Parksville	7,896	GB	BC	Marine	Terrestrial/Nearshore
16	Nelson Island	12,531	GB	BC	Estuarine/Marine	Terrestrial/Nearshore
235	Nisqually	7,789	PT	WA	Estuarine	Terrestrial/Nearshore
72	Nooksack Delta	440	PT	WA		Terrestrial/Nearshore
62	Nooksack Riparian	1,097	PT	WA		Terrestrial only
201	North Bay	519	PT	WA	Estuarine	Nearshore only
250	North Fork Newaukum	4,630	LC	WA		Terrestrial only
324	North Santiam River Riparian	7,984	WV	OR		Terrestrial only
15	North Texada Island	2,518	GB	BC		Terrestrial only
73	North-South Pender Islands	293	GB	BC	Marine	Nearshore only
336	Oak Creek USFWS	148	WV	OR		Terrestrial only
330	Oak Creek/Freeway Lakes Park	55	WV	OR		Terrestrial only
125	Oak Harbor, Whidbey Island	79	GB	WA	Estuarine	Nearshore only
287	Oak Ridge/Moore's Valley	1,456	WV	OR		Terrestrial only
143	Old Fort Townsend	623	GB	WA	Estuarine	Terrestrial/Nearshore
237	Olympia Airport	379	PT	WA		Terrestrial only
346	Orchard Heights	923	WV	OR		Terrestrial only
359	Oregon Country Fair	439	WV	OR		Terrestrial only
264	Ostrander Forest Block	6,201	LC	WA		Terrestrial only
181	Ostrich Bay, Bremerton	272	PT	WA	Estuarine	Nearshore only
194	Otter Lake-Desire Lake	205	PT	WA		Terrestrial only
107	Padilla Bay	5,071	PT	WA	Estuarine/Marine	Terrestrial/Nearshore
18	Pender Harbor	1,753	GB	BC	Estuarine	Terrestrial/Nearshore
56	Pepin Creek	811	PT	BC		Terrestrial only
335	Peterson Butte	564	WV	OR		Terrestrial only
212	Pickering Passage	978	PT	WA	Estuarine	Nearshore only
151	Pilchuck Riparian	1,236	PT	WA		Terrestrial only
39	Pitt Macrosite	5,337	PT	BC		Terrestrial only
81	Point Disney, Waldron Island	408	GB	WA	Marine	Terrestrial/Nearshore
99	Point George, Shaw Island	192	GB	WA		Terrestrial/Nearshore
164	Point Julia Forest	878	PT	WA		Terrestrial only
54	Point Roberts-Boundary Bay	9,416	PT	BC	Estuarine/Marine	Terrestrial/Nearshore
200	Point Robinson, Maury Island	175	PT	WA		Terrestrial only
57	Porlier Pass	1,857	GB	BC	Marine	Terrestrial/Nearshore
155	Port Discovery Forest	990	GB	WA		Terrestrial only
166	Port Gamble	2,582	PT	WA	Estuarine	Terrestrial/Nearshore
161	Port Ludlow	128	PT	WA	Estuarine	Nearshore only
112	Portage Inlet	98	GB	BC	Marine	Nearshore only
79	Portage Island	363	PT	WA	Estuarine	Nearshore only
65	Prevost Island	1,676	GB	BC	Marine	Terrestrial/Nearshore
132	Protection Island	2,548	GB	WA	Marine	Terrestrial/Nearshore
293	Pudding River riparian	3,183	WV	OR		Terrestrial only
236	Puyallup River Riparian	471	PT	WA		Terrestrial only
2	Quadra Island	7,557	GB	BC	Estuarine/Marine	Terrestrial/Nearshore
31	Qualicum Bay	892	GB	BC	Marine	Nearshore only
32	Qualicum-Columbia Beaches	550	GB	BC	Marine	Nearshore only
199	Quartermaster Harbor	535	PT	WA	Estuarine	Nearshore only
170	Quilcene	7,837	PT	WA	Estuarine	Terrestrial/Nearshore
123	Race Rocks	124	GB	BC	Marine	Terrestrial/Nearshore
189	Raging River Forest	922	PT	WA		Terrestrial only
366	Rattlesnake Oaks	724	WV	OR		Terrestrial only
203	Redondo	164	PT	WA	Estuarine	Nearshore only
277	Reed Island	132	LC	WA		Terrestrial only
76	Reginald Hill	1,774	GB	BC		Terrestrial/Nearshore
182	Rich Passage, Bainbridge Island	415	PT	WA	Estuarine	Nearshore only
325	Richardson Gap/Crabtree Wetlands	4,936	WV	OR		Terrestrial only
350	Rock Hill	677	WV	OR		Terrestrial only
122	Rocky Point, BC	2,180	GB	BC		Terrestrial only
142	Rocky Point, WA	1,924	GB	WA		Terrestrial/Nearshore
240	Rocky Prairie - Beaver Creek	1,909	PT	WA		Terrestrial only
128	Rodena Beach, Whidbey Island	389	GB	WA	Estuarine	Nearshore only
278	Rooster Rock/Mirror Lake State Park	335	LC	OR		Terrestrial only
115	Royal Roads-Esquimalt	341	GB	BC		Terrestrial/Nearshore
53	Ryder Mt.	2,513	PT	BC		Terrestrial only
312	Salem Hills/Ankeny NWR	10,483	WV	OR		Terrestrial only
269	Salmon Creek Riparian	218	LC	WA		Terrestrial only
97	Samish	17,836	PT	WA	Estuarine	Terrestrial/Nearshore
68	Samuel-Saturna	391	GB	BC	Marine	Nearshore only
154	Sandy Point, Whidbey Island	109	PT	WA	Estuarine	Nearshore only
280	Sandy River	5,054	LC	OR		Terrestrial only
218	Satsop Watershed	33,431	PT	WA		Terrestrial only
71	Saturna Island	1,388	GB	BC		Terrestrial only
268	Sauvie Island	36,064	LC	OR		Terrestrial only
10	Savary Island	486	GB	BC		Terrestrial/Nearshore
162	Scatchet Head	1,339	PT	WA	Estuarine	Terrestrial/Nearshore

Index to Priority Conservation Area maps 5.3a and 5.3b.

<i>Unique ID</i>	<i>Conservation Area Name</i>	<i>Area in Hectares</i>	<i>Section</i>	<i>Jurisdiction</i>	<i>Marine Stratification</i>	<i>Integration</i>
244	Scatter Creek	9,417	PT	WA		Terrestrial only
320	Scio Oak Pine Savanna	760	WV	OR		Terrestrial only
104	Sea to Sea Greenbelt	18,543	GB	BC	Marine	Terrestrial/Nearshore
178	Seabeck Bay	448	PT	WA	Estuarine	Nearshore only
19	Sechelt Inlet	132	GB	BC	Marine	Nearshore only
59	Semiahmoo-Drayton Harbor	796	PT	WA	Estuarine	Nearshore only
190	Seola Beach, Burien	48	PT	WA	Estuarine	Nearshore only
232	Sequalitchew Marshes	395	PT	WA		Terrestrial only
146	Sequim Bay	661	GB	WA	Marine	Nearshore only
34	Seymour Narrows	4,431	PT	BC		Terrestrial only
204	Sherwood Forest	2,566	PT	WA		Terrestrial only
198	Shoofly-Hood Canal	149	PT	WA	Estuarine	Nearshore only
206	Shumocher Creek	2,990	PT	WA		Terrestrial only
85	Sidney Island	1,594	GB	BC	Marine	Terrestrial/Nearshore
153	Siebert and McDonald Creeks	7,257	GB	WA		Terrestrial only
307	Silver Creek	1,430	WV	OR		Terrestrial only
263	Silver Lake Watershed	9,004	LC	WA		Terrestrial only
119	Skagit	34,292	PT	WA	Estuarine	Terrestrial/Nearshore
21	Skaiaikos Point	52	GB	BC	Marine	Nearshore only
205	Skokomish-Hood Canal	13,147	PT	WA	Estuarine	Terrestrial/Nearshore
13	Skookumchuck Narrows	209	GB	BC	Marine	Nearshore only
163	Skykomish Riparian	3,307	PT	WA		Terrestrial only
126	Smith Island	3,879	GB	WA	Marine	Nearshore only
177	Snoqualmie Foothill Forest	26,131	PT	WA		Terrestrial only
183	Snoqualmie Riparian	1,319	PT	WA		Terrestrial only
159	Snow and Salmon Creeks	10,807	PT	WA		Terrestrial only
226	Solo Point - Farrell Marsh	921	PT	WA		Terrestrial only
254	South Fork Newaukum	1,909	LC	WA		Terrestrial only
297	South Fork Yamhill River	4,949	WV	OR		Terrestrial only
83	South Lummi-Lummi Mountain	1,143	GB	WA		Terrestrial only
228	South Prairie Riparian	208	PT	WA		Terrestrial only
29	South Sunshine	11,340	GB	BC		Terrestrial only
147	South Whidbey Forest	932	GB	WA		Terrestrial only
87	Spieden-Sentinel-Johns Islands	611	GB	WA	Marine	Nearshore only
169	Squamish Harbor	796	PT	WA	Estuarine	Nearshore only
221	Squaxin-Hope Islands	1,233	PT	WA	Estuarine	Terrestrial/Nearshore
255	Stearns Creek	2,354	LC	WA		Terrestrial only
129	Stillaguamish River-Port Susan	17,427	PT	WA	Estuarine	Terrestrial/Nearshore
313	Stout Mountain	669	WV	OR		Terrestrial only
133	Striped Peak	3,113	GB	WA	Marine	Terrestrial/Nearshore
82	Stuart Island	679	GB	WA	Marine	Terrestrial/Nearshore
74	Sucia-Matia-Patos Islands	2,000	GB	WA	Estuarine	Terrestrial/Nearshore
160	Sultan Foothill Forest	16,121	PT	WA		Terrestrial only
52	Sumas Mountain	2,474	PT	BC		Terrestrial only
353	Swamp Creek Wetlands	597	WV	OR		Terrestrial only
242	Tanwax Creek	3,025	PT	WA		Terrestrial only
168	Tarboo-Dabob Bay	5,685	PT	WA	Estuarine	Terrestrial/Nearshore
294	The Butte RNA	51	WV	OR		Terrestrial only
210	The Narrows	759	PT	WA	Estuarine	Terrestrial/Nearshore
111	Thetis-Frances	1,174	GB	BC		Terrestrial only
60	Thetis-Kuper	6,088	GB	BC	Marine	Terrestrial/Nearshore
28	Thormanby Island	1,539	GB	BC	Estuarine	Terrestrial/Nearshore
165	Thorndyke	8,989	PT	WA	Estuarine	Terrestrial/Nearshore
98	Three Corner Lake	397	GB	WA		Terrestrial only
295	Timber Grove	3,882	LC	OR		Terrestrial only
173	Toandos Peninsula	2,849	PT	WA	Estuarine	Terrestrial/Nearshore
247	Toboton and Lackamus Creeks	917	PT	WA		Terrestrial only
230	Totten-Skookum Inlets	883	PT	WA	Estuarine	Nearshore only
262	Toutle Forest Corridor	14,142	LC	WA		Terrestrial only
117	Trial Island	18	GB	BC		Terrestrial/Nearshore
283	Tryon Creek Nature Park	374	LC	OR		Terrestrial only
284	Tualatin National Wildlife Refuge	3,910	LC	OR		Terrestrial only
279	Tualitan Hills Park	400	LC	OR		Terrestrial only
77	Tuam-Bruce	3,142	GB	BC		Terrestrial/Nearshore
140	Tulalip	2,290	PT	WA		Terrestrial only
88	Turtleback-Deer Harbor	1,485	GB	WA	Marine	Terrestrial/Nearshore
22	Tuwanek Point	168	GB	BC	Marine	Nearshore only
6	Twin Islands	285	GB	BC		Terrestrial only
43	UBC Research Forest/Blue	4,805	PT	BC		Terrestrial only
371	Upper Siuslaw Site	29,815	WV	OR		Terrestrial only
127	Utsalady, Camano Island	205	GB	WA	Estuarine	Nearshore only
251	Van Ornum Creek Forest	833	LC	WA		Terrestrial only
78	Waldron-Skipjack Islands	181	GB	WA	Marine	Nearshore only
281	Wapato Marsh	4,314	LC	OR		Terrestrial only
338	Ward Butte	151	WV	OR		Terrestrial only
340	Washburn Butte	1,357	WV	OR		Terrestrial only
276	Washougal Oaks - Steigerwald	1,347	LC	WA		Terrestrial only
93	Wasp-Yellow Islands	19	GB	WA		Terrestrial/Nearshore
337	Waterloo Rocks	450	WV	OR		Terrestrial only
238	Weir Prairie and Forest	10,345	PT	WA		Terrestrial only
368	Weiss Rd BLM Oaks	201	WV	OR		Terrestrial only
358	West Eugene/Spencer Creek	14,322	WV	OR		Terrestrial only
114	West San Juan-Southern Lopez Islands	7,535	GB	WA	Marine	Terrestrial/Nearshore
94	West Sound, Orcas- Broken Point, Shaw Island	255	GB	WA	Marine	Nearshore only
185	Western Kitsap Peninsula	36,779	PT	WA	Estuarine	Terrestrial/Nearshore
216	White River Riparian	1,859	PT	WA		Terrestrial only
288	Willamette Narrows	1,070	LC	OR		Terrestrial only
300	Willamina Oaks 1	1,871	WV	OR		Terrestrial only
303	Willamina Oaks 2	988	WV	OR		Terrestrial only
37	Winchelsea Island	1,193	GB	BC	Marine	Terrestrial/Nearshore
130	Woodland Beach, Camano Island	147	GB	WA	Estuarine	Nearshore only
296	Yamhill Oaks	5,648	WV	OR		Terrestrial only
96	Young Hill	669	GB	WA		Terrestrial only



ID#	PRIORITY CONSERVATION AREAS
244	Scatter Creek
248	Lower Skookumchuck
249	Coal Creek Forest
250	North Fork Newaukum
251	Van Ornum Creek Forest
252	Dillenbaugh
253	Middle Fork Newaukum
254	South Fork Newaukum
255	Stearns Creek
256	Mill Creek
257	Lewis and Clark State Park
258	Cowlitz Riparian
259	Lacamas Riparian
260	Dreves Prairie
261	Cowlitz Forest Corridor
262	Toutle Forest Corridor
263	Silver Lake Watershed
264	Custanlder Forest Block
265	Lower Coweeman
266	Lower Kalama
267	East Fork Lewis Riparian
268	Sauvie Island
269	Salmon Creek Riparian
270	Forest Park-Coast Range
271	Lacamas Meadows
272	Banks Swamp
273	Lower Washougal
274	Government Island
275	Gales Creek
276	Washougal Oaks - Steigerwald
277	Reed Island
278	Rooster Rock/Mirror Lake State Park
279	Tualatin Hills Park
280	Sandy River
281	Wasato Marsh
282	Cooper Mountain
283	Tryon Creek Nature Park
284	Tualatin National Wildlife Refuge
285	Camasia
286	Clackamas
287	Oak Ridge/Moore's Valley
288	Willamette Narrows
289	Dundee Oaks
290	Clear Creek
291	Champoeg State Park
292	Cedar Creek
293	Pudding River riparian
294	The Butte RINA
295	Timber Grove
296	Yamhill Oaks
297	South Fork Yamhill River
298	Main Stem Willamette
299	Mission Bottom area
300	Amity Oaks
301	Willamina Oaks 1
302	Missouri Ridge
303	Mount Angel
304	Willamina Oaks 2
305	Buell
306	Eola Hills
307	Basket Butte
308	Silver Creek
309	Minto Island
310	Hidden Oaks
311	HABECK Oaks
312	Little Sisk RINA
313	Salem Hills/Ankeny NWR
314	Stout Mountain
315	Johnson Hill
316	Main Stem Willamette, Luckiamute
317	Santiam confluence area
318	Kingston Prairie
319	Luckiamute River Riparian
320	Arlie Oaks
321	McClary Mtn BLM
322	Scott Oak Pine Savanna
323	Dunn Forest
324	EE Wilson
325	Maxfield Creek BLM
326	North Santiam River Riparian
327	Richardson Gap/Crabtree Wetlands
328	Logsdon Ridge
329	McDonald Forest/Soap Creek Forest and Bolds
330	Jackson Frazer Wetlands
331	Main Stem Willamette, Corvallis to Albany
332	Oak Creek/Freeway Lakes Park
333	Corvallis-Pilemuth Oaks
334	Golden Valley
335	Corvallis Watershed
336	Lower Calapooia River Riparian
337	Peterson Butte
338	Oak Creek USFWS
339	Waterloo Rocks
340	Ward Butte
341	Muddy Creek/Finley
342	Washburn Butte
343	Main Stem Willamette, Harrisburg to Corvallis
344	Crawfordsville Oak-Pine Savanna
345	Cogswell Forest
346	Calapooia Oak Savanna
347	Indian Head/Horse Rock Ridge
348	Orchard Heights
349	High Pass
350	Bear Creek Wetlands
351	Main Stem Willamette, McKenzie confluence to Harrisburg
352	Rock Hill
353	Bear Creek Oaks
354	Alderwood Wayside
355	Swamp Creek Wetlands
356	Coburg Ridge
357	Lower McKenzie Riparian
358	Camp Creek Ridge
359	Fern Ridge Reservoir
360	West Eugene/Spencer Creek
361	Oregon Country Fair
362	Mt Pisgah
363	Jasper Prairie
364	Lane Community College Basin
365	Camas Swale Oaks
366	Camas Swale Wetlands
367	Coast Fork/Middle Fork Willamette Riparian
368	Rattlesnake Oaks
369	Fox Hollow BLM RINA
370	Wess Rd BLM Oaks
371	Camas Swale BLM RINA
372	Gettings Creek
373	Upper Stuslaw Site
374	Elk Creek

Delineated Portfolio Sites

- Nearshore Marine
- Terrestrial - with Selected Freshwater
- Terrestrial - without Selected Freshwater
- Ecoregion boundary

Index to Priority Conservation Area maps 5.3a and 5.3b.

<i>Unique ID</i>	<i>Conservation Area Name</i>	<i>Area in Hectares</i>	<i>Section</i>	<i>Jurisdiction</i>	<i>Marine Stratification</i>	<i>Integration</i>
63	Active Pass	3,180	GB	BC	Marine	Terrestrial/Nearshore
318	Airlie Oaks	1,464	WV	OR		Terrestrial only
352	Alderwood Wayside	65	WV	OR		Terrestrial only
299	Amity Oaks	949	WV	OR		Terrestrial only
24	Anderson Beach	105	GB	BC	Estuarine	Nearshore only
246	Bald Hill	3,404	PT	WA		Terrestrial only
174	Bangor	1,616	PT	WA	Estuarine	Terrestrial/Nearshore
272	Banks Swamp	231	LC	OR		Terrestrial only
306	Basket Butte	5,618	WV	OR		Terrestrial only
351	Bear Creek Oaks	507	WV	OR		Terrestrial only
348	Bear Creek Wetlands	556	WV	OR		Terrestrial only
208	Black Diamond Lake	749	PT	WA		Terrestrial only
241	Black River - Mima Prairie	7,049	PT	WA		Terrestrial only
49	Blackjack-Harewood	8,996	GB	BC		Terrestrial only
187	Blake Island	183	PT	WA		Terrestrial/Nearshore
100	Blakely Island	1,684	GB	WA		Terrestrial only
44	Blaney Bog	764	PT	BC		Terrestrial only
30	Bowyer Island	165	GB	BC	Estuarine	Nearshore only
222	Brisco Point, South Hartstene Island	446	PT	WA	Estuarine	Nearshore only
25	Buccaneer Bay	1,519	GB	BC	Estuarine	Terrestrial/Nearshore
223	Buckley Hills	4,426	PT	WA		Terrestrial only
229	Budd Inlet	254	PT	WA	Estuarine	Nearshore only
304	Buell	160	WV	OR		Terrestrial only
51	Burn's Bog	3,324	PT	BC		Terrestrial only
344	Calapooia Oak Savanna	386	WV	OR		Terrestrial only
144	Camano Head	44	PT	WA		Terrestrial only
369	Camas Swale BLM RNA	81	WV	OR		Terrestrial only
363	Camas Swale Oaks	1,863	WV	OR		Terrestrial only
364	Camas Swale Wetlands	878	WV	OR		Terrestrial only
285	Camassia	18	LC	OR		Terrestrial only
356	Camp Creek Ridge	578	WV	OR		Terrestrial only
180	Camp Wesley Harris	843	PT	WA		Terrestrial only
215	Campbell Creek	639	PT	WA		Terrestrial only
103	Capsante, Fidalgo Island	67	GB	WA	Estuarine	Nearshore only
231	Carbon River Plateau	2,987	PT	WA		Terrestrial only
292	Cedar Creek	3,271	LC	OR		Terrestrial only
197	Cedar River	4,785	PT	WA		Terrestrial only
20	Central Texada Island	12,589	GB	BC		Terrestrial only
291	Champoeg State Park	114	WV	OR		Terrestrial only
61	Chemainus	1,683	GB	BC	Marine	Terrestrial/Nearshore
64	Cherry Point	3,248	PT	WA	Estuarine	Nearshore only
158	Chimacum Forest	2,538	PT	WA		Terrestrial only
86	Chuckanut Mountain	3,694	PT	WA		Terrestrial only
286	Clackamas	8,330	LC	OR		Terrestrial only
290	Clear Creek	7,148	LC	OR		Terrestrial only
227	Cloquallum	3,618	PT	WA		Terrestrial only
249	Coal Creek Forest	942	LC	WA		Terrestrial only
365	Coast Fork/Middle Fork Willamette Riparian	5,437	WV	OR		Terrestrial only
354	Coburg Ridge	2,018	WV	OR		Terrestrial only
343	Cogswell Foster	36	WV	OR		Terrestrial only
23	Comox Macrosite	25,581	GB	BC	Marine	Terrestrial/Nearshore
12	Conawaga Beach	743	GB	BC	Marine	Nearshore only
282	Cooper Mountain	434	LC	OR		Terrestrial only
1	Cortes Island	12,130	GB	BC	Estuarine	Terrestrial/Nearshore
333	Corvallis Watershed	3,948	WV	OR		Terrestrial only
331	Corvallis-Philomath Oaks	4,652	WV	OR		Terrestrial only
188	Cougar Mountain	1,604	PT	WA		Terrestrial only
193	Coulter Creek	3,848	PT	WA		Terrestrial only
202	Covington Creek	2,587	PT	WA		Terrestrial only
75	Cowichan	13,749	GB	BC	Marine	Terrestrial/Nearshore
261	Cowlitz Forest Corridor	19,498	LC	WA		Terrestrial only
258	Cowlitz Riparian	1,386	LC	WA		Terrestrial only
211	Cranberry Creek	2,405	PT	WA		Terrestrial only
342	Crawfordsville Oak-Pine Savanna	2,349	WV	OR		Terrestrial only
124	Crescent Harbot Forest	234	GB	WA		Terrestrial only
95	Cypress-Sinclair Islands	3,120	GB	WA	Estuarine	Terrestrial/Nearshore
219	Dayton Creek	2,910	PT	WA		Terrestrial only
118	Deception Pass	3,913	GB	WA	Estuarine/Marine	Terrestrial/Nearshore
207	Deer Creek	3,574	PT	WA		Terrestrial only
243	Deschutes Riparian	3,226	PT	WA		Terrestrial only
3	Desolation Sound	10,700	GB	BC	Estuarine	Terrestrial/Nearshore
225	Dickenson Point	236	PT	WA	Estuarine	Nearshore only
252	Dillenbaugh	1,127	LC	WA		Terrestrial only
152	Discovery Bay	902	GB	WA	Marine	Terrestrial/Nearshore
116	Discovery Island	856	GB	BC	Marine	Terrestrial/Nearshore
4	Discovery Passage	8,559	GB	BC	Marine	Terrestrial/Nearshore
220	Drayton Passage-Filucy Bay	373	PT	WA	Estuarine	Nearshore only
260	Draws Prairie	109	LC	WA		Terrestrial only
121	Dugualla Bay	774	GB	WA	Estuarine	Terrestrial/Nearshore
289	Dundee Oaks	722	WV	OR		Terrestrial only
135	Dungeness	4,734	GB	WA	Marine	Terrestrial/Nearshore
321	Dunn Forest	4,273	WV	OR		Terrestrial only
179	Dyes Inlet-Silverdale	131	PT	WA	Estuarine	Nearshore only
186	East Fork Issaquah Creek	2,109	PT	WA		Terrestrial only
267	East Fork Lewis Riparian	888	LC	WA		Terrestrial only
195	East Side Vashon	125	PT	WA	Estuarine	Nearshore only
120	East Sooke	2,578	GB	BC		Terrestrial only
131	Ebey's Landing	1,028	GB	WA		Terrestrial/Nearshore
171	Edmonds Point	84	PT	WA	Estuarine	Nearshore only
322	EE Wilson	1,010	WV	OR		Terrestrial only
213	Eells Hill	6,312	PT	WA		Terrestrial only
233	Eld Inlet	522	PT	WA	Estuarine	Nearshore only
372	Elk Creek	1,472	WV	OR		Terrestrial only

Index to Priority Conservation Area maps 5.3a and 5.3b.

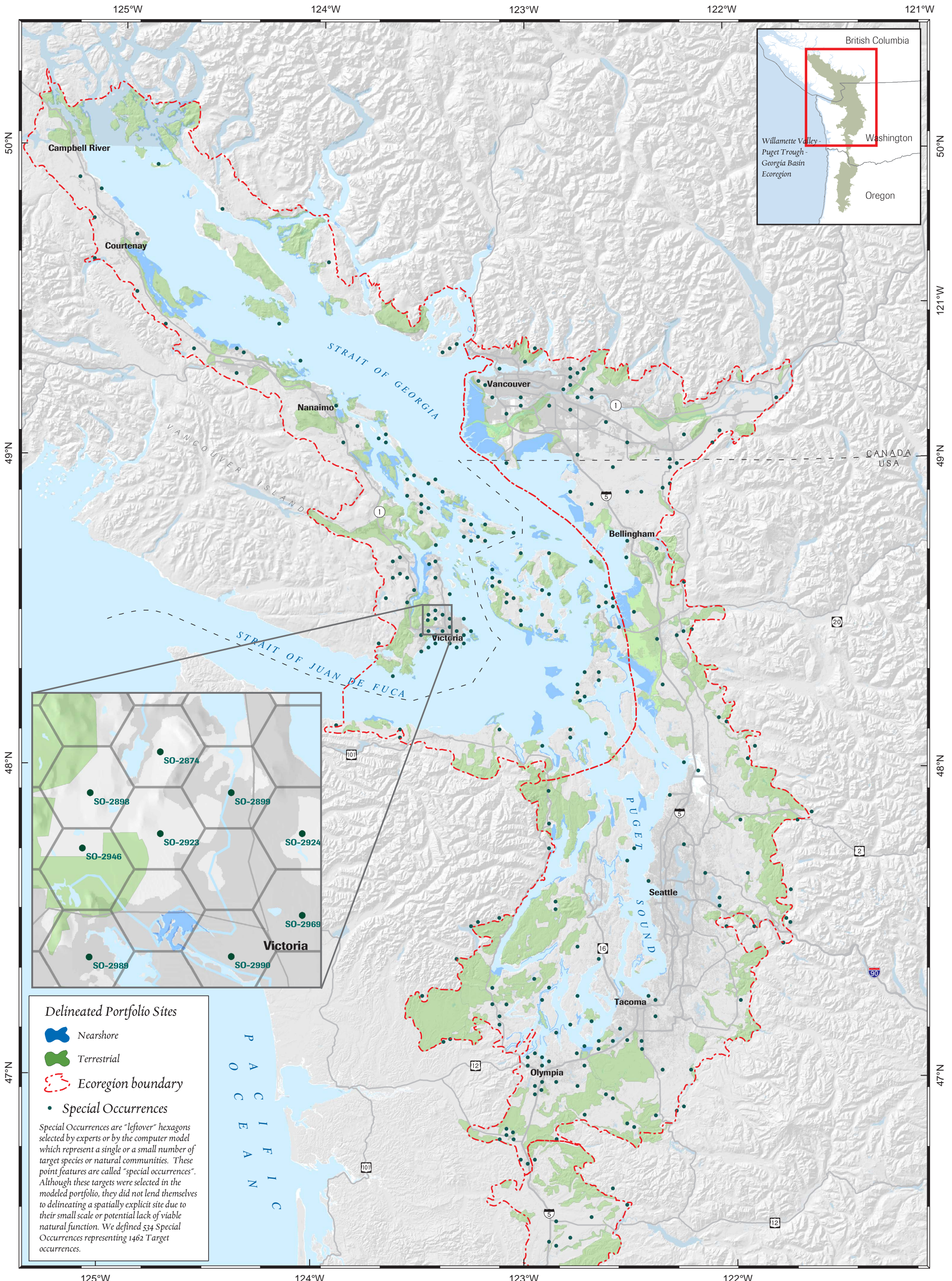
<i>Unique ID</i>	<i>Conservation Area Name</i>	<i>Area in Hectares</i>	<i>Section</i>	<i>Jurisdiction</i>	<i>Marine Stratification</i>	<i>Integration</i>
305	Eola Hills	9,293	WV	OR		Terrestrial only
357	Fern Ridge Reservoir	3,713	WV	OR		Terrestrial only
109	Fidalgo Bay	375	GB	WA	Estuarine/Marine	Nearshore only
106	Fidalgo Head, Burrows Island	346	GB	WA		Terrestrial/Nearshore
110	Fidalgo Island	1,745	GB	WA		Terrestrial only
55	Fishtrap Creek	299	PT	BC		Terrestrial only
89	Flattop Island	43	GB	WA	Marine	Nearshore only
270	Forest Park-Coast Range	30,838	LC	OR		Terrestrial only
141	Fort Flagler	521	GB	WA	Estuarine	Terrestrial/Nearshore
234	Fort Lewis - McChord	24,382	PT	WA		Terrestrial only
367	Fox Hollow BLM RNA	183	WV	OR		Terrestrial only
50	Fraser Delta	28,619	PT	BC	Estuarine/Marine	Terrestrial/Nearshore
101	Friday Harbor, San Juan Island	178	GB	WA		Terrestrial/Nearshore
45	Gabriola Island	1,362	GB	BC	Marine	Terrestrial/Nearshore
48	Gabriola Pass	1,873	GB	BC	Marine	Terrestrial/Nearshore
275	Gales Creek	28	LC	OR		Terrestrial only
148	Gardiner	197	GB	WA	Marine	Nearshore only
157	Gedney Island	212	PT	WA	Estuarine	Nearshore only
370	Gettings Creek	334	WV	OR		Terrestrial only
332	Golden Valley	2,983	WV	OR		Terrestrial only
274	Government Island	1,214	LC	OR		Terrestrial only
139	Grays Marsh	324	GB	WA		Terrestrial only
209	Green River	3,936	PT	WA		Terrestrial only
310	HABECK Oaks	7,139	WV	OR		Terrestrial only
36	Hamilton Marsh	553	GB	BC		Terrestrial only
184	Hamma Hamma Delta	21	PT	WA		Terrestrial only
41	Harrison	646	PT	BC		Terrestrial only
11	Harwood Island	299	GB	BC	Estuarine	Nearshore only
102	Hat and Saddlebag Islands	54	GB	WA	Estuarine	Terrestrial/Nearshore
92	Henry Island	620	GB	WA	Marine	Terrestrial/Nearshore
8	Herando Island	999	GB	BC		Terrestrial/Nearshore
309	Hidden Oaks	463	LC	OR		Terrestrial only
347	High Pass	4,083	WV	OR		Terrestrial only
145	Holmes Harbor, Whidbey Island	283	PT	WA	Estuarine	Nearshore only
239	Horn Creek	1,004	PT	WA		Terrestrial only
35	Horseshoe Bay	178	PT	BC	Estuarine	Nearshore only
17	Howe Estuary	362	GB	BC	Estuarine/Marine	Nearshore only
113	Hunter and Mud Bays, Lopez Island	192	GB	WA	Marine	Nearshore only
345	Indian Head/Horse Rock Ridge	12,457	WV	OR		Terrestrial only
149	Indian Island	1,087	GB	WA	Estuarine	Terrestrial/Nearshore
172	Indianola Forest	640	PT	WA		Terrestrial only
192	Issaquah Creek Riparian	132	PT	WA		Terrestrial only
175	Jackson Cove-Dabob Bay	323	PT	WA	Estuarine	Nearshore only
328	Jackson Fraiser Wetlands	380	WV	OR		Terrestrial only
105	James Island	47	GB	WA		Terrestrial only
361	Jasper Prairie	299	WV	OR		Terrestrial only
27	Jedediah Island	690	GB	BC	Estuarine	Terrestrial/Nearshore
14	Jervis Inlet	3,353	GB	BC	Estuarine	Terrestrial/Nearshore
156	Jimmycomelately	1,186	GB	WA		Terrestrial only
214	Johns Creek - McEwen Prairie	1,709	PT	WA		Terrestrial only
314	Johnson Hill	298	WV	OR		Terrestrial only
224	Johnson Point	205	PT	WA	Estuarine	Nearshore only
91	Jones Island	78	GB	WA		Terrestrial only
150	Kilisut Harbor	246	GB	WA	Estuarine	Nearshore only
316	Kingston Prairie	398	WV	OR		Terrestrial only
271	Lacamas Meadows	1,021	LC	WA		Terrestrial only
259	Lacamas Riparian	349	LC	WA		Terrestrial only
58	Ladysmith-Yellow Point	4,947	GB	BC	Marine	Terrestrial/Nearshore
138	Lake Hancock	36	GB	WA		Terrestrial only
80	Lake Whatcom	6,931	PT	WA		Terrestrial only
362	Lane Community College Basin	546	WV	OR		Terrestrial only
26	Lasqueti Island	6,997	GB	BC	Estuarine	Terrestrial/Nearshore
257	Lewis and Clark State Park	661	LC	WA		Terrestrial only
176	Liberty Bay-Agate Pass-Port Orchard	1,229	PT	WA	Estuarine	Nearshore only
191	Lilliwaup	8,648	PT	WA		Terrestrial only
311	Little Sink RNA	21	WV	OR		Terrestrial only
326	Logsdan Ridge	454	WV	OR		Terrestrial only
108	Lopez Hill	454	GB	WA		Terrestrial only
167	Lord Hill	1,699	PT	WA		Terrestrial only
334	Lower Calapooia River Riparian	5,915	WV	OR		Terrestrial only
265	Lower Coweeman	1,682	LC	WA		Terrestrial only
137	Lower Elwha Riparian	360	GB	WA		Terrestrial only
42	Lower Englishman	2,979	GB	BC		Terrestrial only
266	Lower Kalama	5,524	LC	WA		Terrestrial only
355	Lower Mckenzie Riparian	3,877	WV	OR		Terrestrial only
33	Lower Qualicum	3,908	GB	BC	Marine	Terrestrial/Nearshore
248	Lower Skookumchuck	14,642	LC	WA		Terrestrial only
273	Lower Washougal	1,090	LC	WA		Terrestrial only
317	Luckiamute River Riparian	4,508	WV	OR		Terrestrial only
70	Lummi Flats	4,259	PT	WA	Estuarine	Terrestrial/Nearshore
196	Lych Cove-Union River-Hood Canal	620	PT	WA	Estuarine	Nearshore only
134	Lyre River	1,211	GB	WA		Terrestrial/Nearshore
329	Main Stem Willamette, Corvallis to Albany	2,876	WV	OR		Terrestrial only
341	Main Stem Willamette, Harrisburg to Corvallis	9,693	WV	OR		Terrestrial only
315	Main Stem Willamette, Luckiamute-Santiam confluence area	5,502	WV	OR		Terrestrial only
349	Main Stem Willamette, McKenzie confluence to Harrisburg	4,767	WV	OR		Terrestrial only
298	Main Stem Willamette, Mission Bottom area	11,898	WV	OR		Terrestrial only
7	Malaspina - Copeland	4,685	GB	BC	Estuarine	Terrestrial/Nearshore
66	Maple Mt.-Mt. Richards	3,334	GB	BC		Terrestrial only
69	Maple-Genoa Bay	1,228	GB	BC	Marine	Terrestrial/Nearshore
40	Maria	887	PT	BC		Terrestrial only
5	Marina Island	868	GB	BC		Terrestrial only
323	Maxfield Creek BLM	666	WV	OR		Terrestrial only

Index to Priority Conservation Area maps 5.3a and 5.3b.

<i>Unique ID</i>	<i>Conservation Area Name</i>	<i>Area in Hectares</i>	<i>Section</i>	<i>Jurisdiction</i>	<i>Marine Stratification</i>	<i>Integration</i>
319	McCully Mtn BLM	192	WV	OR		Terrestrial only
327	McDonald Forest/Soap Creek Forest and Balds	4,976	WV	OR		Terrestrial only
217	McNeil Island	1,384	PT	WA		Terrestrial/Nearshore
245	Middle Chehalis	3,550	PT	WA		Terrestrial only
253	Middle Fork Newaukum	2,366	LC	WA		Terrestrial only
256	Mill Creek	1,158	LC	WA		Terrestrial only
308	Minto Island	1,008	WV	OR		Terrestrial only
47	Mission-Fraser	12,759	PT	BC		Terrestrial only
301	Missouri Ridge	2,994	WV	OR		Terrestrial only
9	Mittlenatch Island	37	GB	BC		Terrestrial/Nearshore
84	Moran	4,626	GB	WA	Estuarine	Terrestrial/Nearshore
302	Mount Angel	118	WV	OR		Terrestrial only
90	Mount Woolard	1,972	GB	WA		Terrestrial only
136	Mountain View Beach, Camano Island	217	PT	WA	Estuarine	Nearshore only
360	Mt Pisgah	1,118	WV	OR		Terrestrial only
67	Mt. Maxwell	2,610	GB	BC		Terrestrial/Nearshore
339	Muddy Creek/Finley	6,136	WV	OR		Terrestrial only
46	Nanaimo	2,713	GB	BC	Marine	Terrestrial/Nearshore
38	Nanoose-Parksville	7,896	GB	BC	Marine	Terrestrial/Nearshore
16	Nelson Island	12,531	GB	BC	Estuarine/Marine	Terrestrial/Nearshore
235	Nisqually	7,789	PT	WA	Estuarine	Terrestrial/Nearshore
72	Nooksack Delta	440	PT	WA		Terrestrial/Nearshore
62	Nooksack Riparian	1,097	PT	WA		Terrestrial only
201	North Bay	519	PT	WA	Estuarine	Nearshore only
250	North Fork Newaukum	4,630	LC	WA		Terrestrial only
324	North Santiam River Riparian	7,984	WV	OR		Terrestrial only
15	North Texada Island	2,518	GB	BC		Terrestrial only
73	North-South Pender Islands	293	GB	BC	Marine	Nearshore only
336	Oak Creek USFWS	148	WV	OR		Terrestrial only
330	Oak Creek/Freeway Lakes Park	55	WV	OR		Terrestrial only
125	Oak Harbor, Whidbey Island	79	GB	WA	Estuarine	Nearshore only
287	Oak Ridge/Moore's Valley	1,456	WV	OR		Terrestrial only
143	Old Fort Townsend	623	GB	WA	Estuarine	Terrestrial/Nearshore
237	Olympia Airport	379	PT	WA		Terrestrial only
346	Orchard Heights	923	WV	OR		Terrestrial only
359	Oregon Country Fair	439	WV	OR		Terrestrial only
264	Ostrander Forest Block	6,201	LC	WA		Terrestrial only
181	Ostrich Bay, Bremerton	272	PT	WA	Estuarine	Nearshore only
194	Otter Lake-Desire Lake	205	PT	WA		Terrestrial only
107	Padilla Bay	5,071	PT	WA	Estuarine/Marine	Terrestrial/Nearshore
18	Pender Harbor	1,753	GB	BC	Estuarine	Terrestrial/Nearshore
56	Pepin Creek	811	PT	BC		Terrestrial only
335	Peterson Butte	564	WV	OR		Terrestrial only
212	Pickering Passage	978	PT	WA	Estuarine	Nearshore only
151	Pilchuck Riparian	1,236	PT	WA		Terrestrial only
39	Pitt Macrosite	5,337	PT	BC		Terrestrial only
81	Point Disney, Waldron Island	408	GB	WA	Marine	Terrestrial/Nearshore
99	Point George, Shaw Island	192	GB	WA		Terrestrial/Nearshore
164	Point Julia Forest	878	PT	WA		Terrestrial only
54	Point Roberts-Boundary Bay	9,416	PT	BC	Estuarine/Marine	Terrestrial/Nearshore
200	Point Robinson, Maury Island	175	PT	WA		Terrestrial only
57	Porlier Pass	1,857	GB	BC	Marine	Terrestrial/Nearshore
155	Port Discovery Forest	990	GB	WA		Terrestrial only
166	Port Gamble	2,582	PT	WA	Estuarine	Terrestrial/Nearshore
161	Port Ludlow	128	PT	WA	Estuarine	Nearshore only
112	Portage Inlet	98	GB	BC	Marine	Nearshore only
79	Portage Island	363	PT	WA	Estuarine	Nearshore only
65	Prevost Island	1,676	GB	BC	Marine	Terrestrial/Nearshore
132	Protection Island	2,548	GB	WA	Marine	Terrestrial/Nearshore
293	Pudding River riparian	3,183	WV	OR		Terrestrial only
236	Puyallup River Riparian	471	PT	WA		Terrestrial only
2	Quadra Island	7,557	GB	BC	Estuarine/Marine	Terrestrial/Nearshore
31	Qualicum Bay	892	GB	BC	Marine	Nearshore only
32	Qualicum-Columbia Beaches	550	GB	BC	Marine	Nearshore only
199	Quartermaster Harbor	535	PT	WA	Estuarine	Nearshore only
170	Quilcene	7,837	PT	WA	Estuarine	Terrestrial/Nearshore
123	Race Rocks	124	GB	BC	Marine	Terrestrial/Nearshore
189	Raging River Forest	922	PT	WA		Terrestrial only
366	Rattlesnake Oaks	724	WV	OR		Terrestrial only
203	Redondo	164	PT	WA	Estuarine	Nearshore only
277	Reed Island	132	LC	WA		Terrestrial only
76	Reginald Hill	1,774	GB	BC		Terrestrial/Nearshore
182	Rich Passage, Bainbridge Island	415	PT	WA	Estuarine	Nearshore only
325	Richardson Gap/Crabtree Wetlands	4,936	WV	OR		Terrestrial only
350	Rock Hill	677	WV	OR		Terrestrial only
122	Rocky Point, BC	2,180	GB	BC		Terrestrial only
142	Rocky Point, WA	1,924	GB	WA		Terrestrial/Nearshore
240	Rocky Prairie - Beaver Creek	1,909	PT	WA		Terrestrial only
128	Rodena Beach, Whidbey Island	389	GB	WA	Estuarine	Nearshore only
278	Rooster Rock/Mirror Lake State Park	335	LC	OR		Terrestrial only
115	Royal Roads-Esquimalt	341	GB	BC		Terrestrial/Nearshore
53	Ryder Mt.	2,513	PT	BC		Terrestrial only
312	Salem Hills/Ankeny NWR	10,483	WV	OR		Terrestrial only
269	Salmon Creek Riparian	218	LC	WA		Terrestrial only
97	Samish	17,836	PT	WA	Estuarine	Terrestrial/Nearshore
68	Samuel-Saturna	391	GB	BC	Marine	Nearshore only
154	Sandy Point, Whidbey Island	109	PT	WA	Estuarine	Nearshore only
280	Sandy River	5,054	LC	OR		Terrestrial only
218	Satsop Watershed	33,431	PT	WA		Terrestrial only
71	Saturna Island	1,388	GB	BC		Terrestrial only
268	Sauvie Island	36,064	LC	OR		Terrestrial only
10	Savary Island	486	GB	BC		Terrestrial/Nearshore
162	Scatchet Head	1,339	PT	WA	Estuarine	Terrestrial/Nearshore

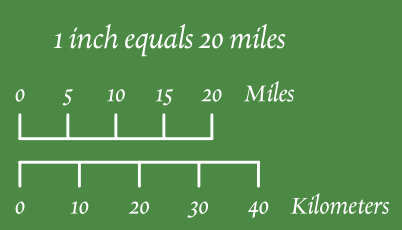
Index to Priority Conservation Area maps 5.3a and 5.3b.

<i>Unique ID</i>	<i>Conservation Area Name</i>	<i>Area in Hectares</i>	<i>Section</i>	<i>Jurisdiction</i>	<i>Marine Stratification</i>	<i>Integration</i>
244	Scatter Creek	9,417	PT	WA		Terrestrial only
320	Scio Oak Pine Savanna	760	WV	OR		Terrestrial only
104	Sea to Sea Greenbelt	18,543	GB	BC	Marine	Terrestrial/Nearshore
178	Seabeck Bay	448	PT	WA	Estuarine	Nearshore only
19	Sechelt Inlet	132	GB	BC	Marine	Nearshore only
59	Semiahmoo-Drayton Harbor	796	PT	WA	Estuarine	Nearshore only
190	Seola Beach, Burien	48	PT	WA	Estuarine	Nearshore only
232	Sequalitchew Marshes	395	PT	WA		Terrestrial only
146	Sequim Bay	661	GB	WA	Marine	Nearshore only
34	Seymour Narrows	4,431	PT	BC		Terrestrial only
204	Sherwood Forest	2,566	PT	WA		Terrestrial only
198	Shoofly-Hood Canal	149	PT	WA	Estuarine	Nearshore only
206	Shumocher Creek	2,990	PT	WA		Terrestrial only
85	Sidney Island	1,594	GB	BC	Marine	Terrestrial/Nearshore
153	Siebert and McDonald Creeks	7,257	GB	WA		Terrestrial only
307	Silver Creek	1,430	WV	OR		Terrestrial only
263	Silver Lake Watershed	9,004	LC	WA		Terrestrial only
119	Skagit	34,292	PT	WA	Estuarine	Terrestrial/Nearshore
21	Skaiaikos Point	52	GB	BC	Marine	Nearshore only
205	Skokomish-Hood Canal	13,147	PT	WA	Estuarine	Terrestrial/Nearshore
13	Skookumchuck Narrows	209	GB	BC	Marine	Nearshore only
163	Skykomish Riparian	3,307	PT	WA		Terrestrial only
126	Smith Island	3,879	GB	WA	Marine	Nearshore only
177	Snoqualmie Foothill Forest	26,131	PT	WA		Terrestrial only
183	Snoqualmie Riparian	1,319	PT	WA		Terrestrial only
159	Snow and Salmon Creeks	10,807	PT	WA		Terrestrial only
226	Solo Point - Farrell Marsh	921	PT	WA		Terrestrial only
254	South Fork Newaukum	1,909	LC	WA		Terrestrial only
297	South Fork Yamhill River	4,949	WV	OR		Terrestrial only
83	South Lummi-Lummi Mountain	1,143	GB	WA		Terrestrial only
228	South Prairie Riparian	208	PT	WA		Terrestrial only
29	South Sunshine	11,340	GB	BC		Terrestrial only
147	South Whidbey Forest	932	GB	WA		Terrestrial only
87	Spieden-Sentinel-Johns Islands	611	GB	WA	Marine	Nearshore only
169	Squamish Harbor	796	PT	WA	Estuarine	Nearshore only
221	Squaxin-Hope Islands	1,233	PT	WA	Estuarine	Terrestrial/Nearshore
255	Stearns Creek	2,354	LC	WA		Terrestrial only
129	Stillaguamish River-Port Susan	17,427	PT	WA	Estuarine	Terrestrial/Nearshore
313	Stout Mountain	669	WV	OR		Terrestrial only
133	Striped Peak	3,113	GB	WA	Marine	Terrestrial/Nearshore
82	Stuart Island	679	GB	WA	Marine	Terrestrial/Nearshore
74	Sucia-Matia-Patos Islands	2,000	GB	WA	Estuarine	Terrestrial/Nearshore
160	Sultan Foothill Forest	16,121	PT	WA		Terrestrial only
52	Sumas Mountain	2,474	PT	BC		Terrestrial only
353	Swamp Creek Wetlands	597	WV	OR		Terrestrial only
242	Tanwax Creek	3,025	PT	WA		Terrestrial only
168	Tarboo-Dabob Bay	5,685	PT	WA	Estuarine	Terrestrial/Nearshore
294	The Butte RNA	51	WV	OR		Terrestrial only
210	The Narrows	759	PT	WA	Estuarine	Terrestrial/Nearshore
111	Thetis-Frances	1,174	GB	BC		Terrestrial only
60	Thetis-Kuper	6,088	GB	BC	Marine	Terrestrial/Nearshore
28	Thormanby Island	1,539	GB	BC	Estuarine	Terrestrial/Nearshore
165	Thorndyke	8,989	PT	WA	Estuarine	Terrestrial/Nearshore
98	Three Corner Lake	397	GB	WA		Terrestrial only
295	Timber Grove	3,882	LC	OR		Terrestrial only
173	Toandos Peninsula	2,849	PT	WA	Estuarine	Terrestrial/Nearshore
247	Toboton and Lackamus Creeks	917	PT	WA		Terrestrial only
230	Totten-Skookum Inlets	883	PT	WA	Estuarine	Nearshore only
262	Toutle Forest Corridor	14,142	LC	WA		Terrestrial only
117	Trial Island	18	GB	BC		Terrestrial/Nearshore
283	Tryon Creek Nature Park	374	LC	OR		Terrestrial only
284	Tualatin National Wildlife Refuge	3,910	LC	OR		Terrestrial only
279	Tualitan Hills Park	400	LC	OR		Terrestrial only
77	Tuam-Bruce	3,142	GB	BC		Terrestrial/Nearshore
140	Tulalip	2,290	PT	WA		Terrestrial only
88	Turtleback-Deer Harbor	1,485	GB	WA	Marine	Terrestrial/Nearshore
22	Tuwanek Point	168	GB	BC	Marine	Nearshore only
6	Twin Islands	285	GB	BC		Terrestrial only
43	UBC Research Forest/Blue	4,805	PT	BC		Terrestrial only
371	Upper Siuslaw Site	29,815	WV	OR		Terrestrial only
127	Utsalady, Camano Island	205	GB	WA	Estuarine	Nearshore only
251	Van Ornum Creek Forest	833	LC	WA		Terrestrial only
78	Waldron-Skipjack Islands	181	GB	WA	Marine	Nearshore only
281	Wapato Marsh	4,314	LC	OR		Terrestrial only
338	Ward Butte	151	WV	OR		Terrestrial only
340	Washburn Butte	1,357	WV	OR		Terrestrial only
276	Washougal Oaks - Steigerwald	1,347	LC	WA		Terrestrial only
93	Wasp-Yellow Islands	19	GB	WA		Terrestrial/Nearshore
337	Waterloo Rocks	450	WV	OR		Terrestrial only
238	Weir Prairie and Forest	10,345	PT	WA		Terrestrial only
368	Weiss Rd BLM Oaks	201	WV	OR		Terrestrial only
358	West Eugene/Spencer Creek	14,322	WV	OR		Terrestrial only
114	West San Juan-Southern Lopez Islands	7,535	GB	WA	Marine	Terrestrial/Nearshore
94	West Sound, Orcas- Broken Point, Shaw Island	255	GB	WA	Marine	Nearshore only
185	Western Kitsap Peninsula	36,779	PT	WA	Estuarine	Terrestrial/Nearshore
216	White River Riparian	1,859	PT	WA		Terrestrial only
288	Willamette Narrows	1,070	LC	OR		Terrestrial only
300	Willamina Oaks 1	1,871	WV	OR		Terrestrial only
303	Willamina Oaks 2	988	WV	OR		Terrestrial only
37	Winchelsea Island	1,193	GB	BC	Marine	Terrestrial/Nearshore
130	Woodland Beach, Camano Island	147	GB	WA	Estuarine	Nearshore only
296	Yamhill Oaks	5,648	WV	OR		Terrestrial only
96	Young Hill	669	GB	WA		Terrestrial only



Georgia Basin and Puget Trough

Map 5.4a: Special Occurrences

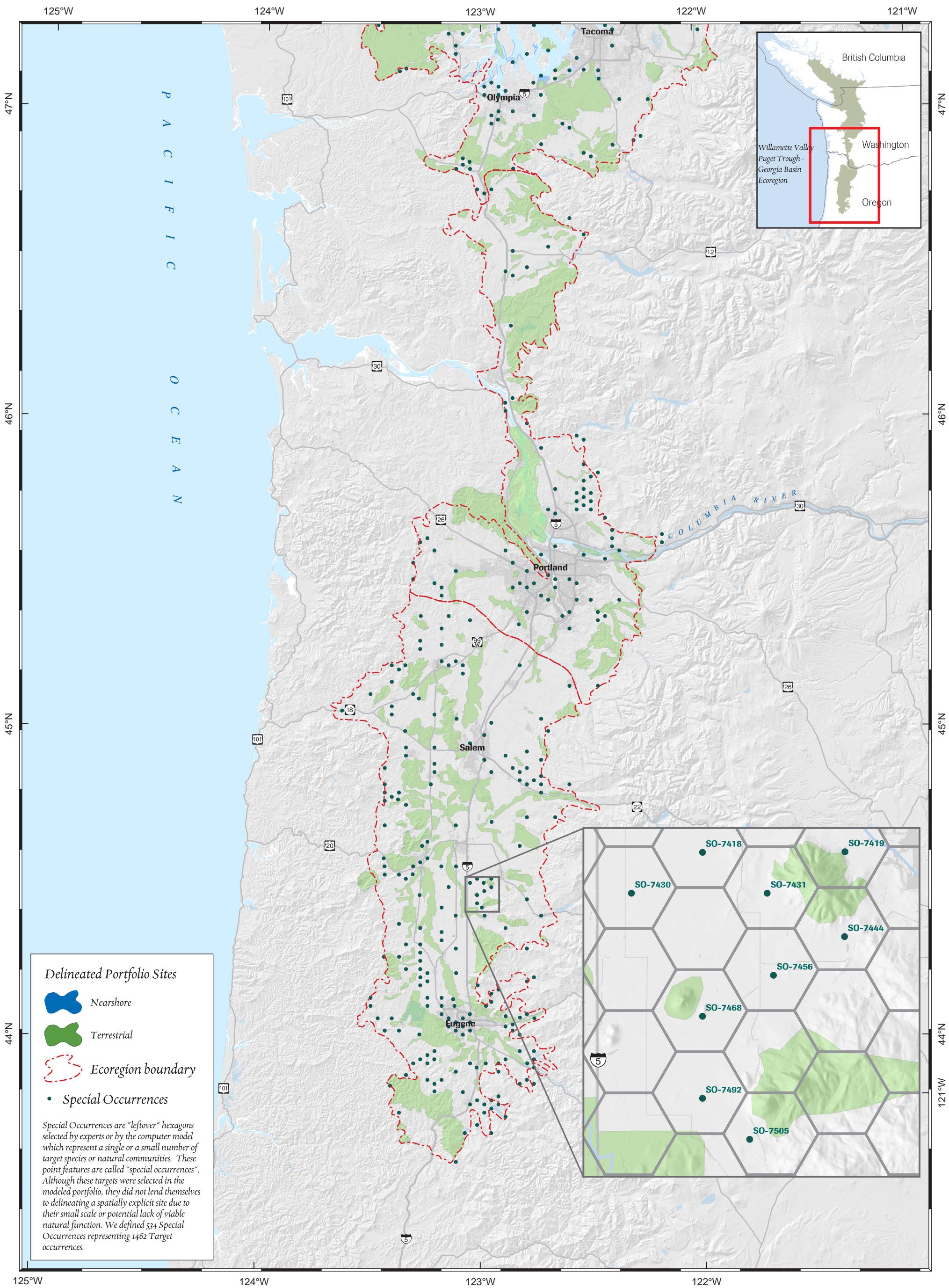


Sources:
TNC, WDFW,
WDFW, USGS
March 2004





The Nature Conservancy
SAVING THE LAST GREAT PLACES ON EARTH

NATURE CONSERVANCY
CONSERVATION OF NATURE
CANADA

The Nature Conservancy (TNC) does not verify or guarantee the accuracy, reliability, or completeness of any data provided. TNC provides this data without any warranty of any kind, whether express or implied. TNC shall not be liable for incidental, consequential, or special damages arising out of the use of any data provided by TNC.



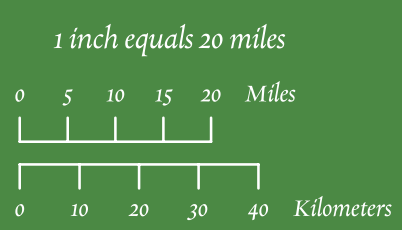
Delineated Portfolio Sites

-  Nearshore
-  Terrestrial
-  Ecoregion boundary
-  Special Occurrences

Special Occurrences are "leftover" hexagons selected by experts or by the computer model which represent a single or a small number of target species or natural communities. These point features are called "special occurrences". Although these targets were selected in the modeled portfolio, they did not lend themselves to delineating a spatially explicit site due to their small scale or potential lack of viable natural function. We defined 534 Special Occurrences representing 1462 Target occurrences.

Lower Columbia and Willamette Valley

Map 5.4b: Special Occurrences



Sources:
TNC, WDNR,
WDFW, USGS
March 2004

The Nature Conservancy
SAVING THE LAST GREAT PLACES ON EARTH

NATURE CONSERVANCY **CONSERVATION OF NATURE CANADA**

The Nature Conservancy (TNC) does not verify or guarantee the accuracy, reliability, or completeness of any data provided. TNC provides this data without any warranty of any kind whatsoever, either express or implied. TNC shall not be liable for incidental, consequential, or special damages arising out of the use of any data provided by TNC.



Conservation areas sorted by quartile for conservation value and vulnerability, and weighted toward species factors. Low, medium low, medium high, and high correspond to the first, second, third, and fourth quartiles, respectively. No marine areas are included in this list.

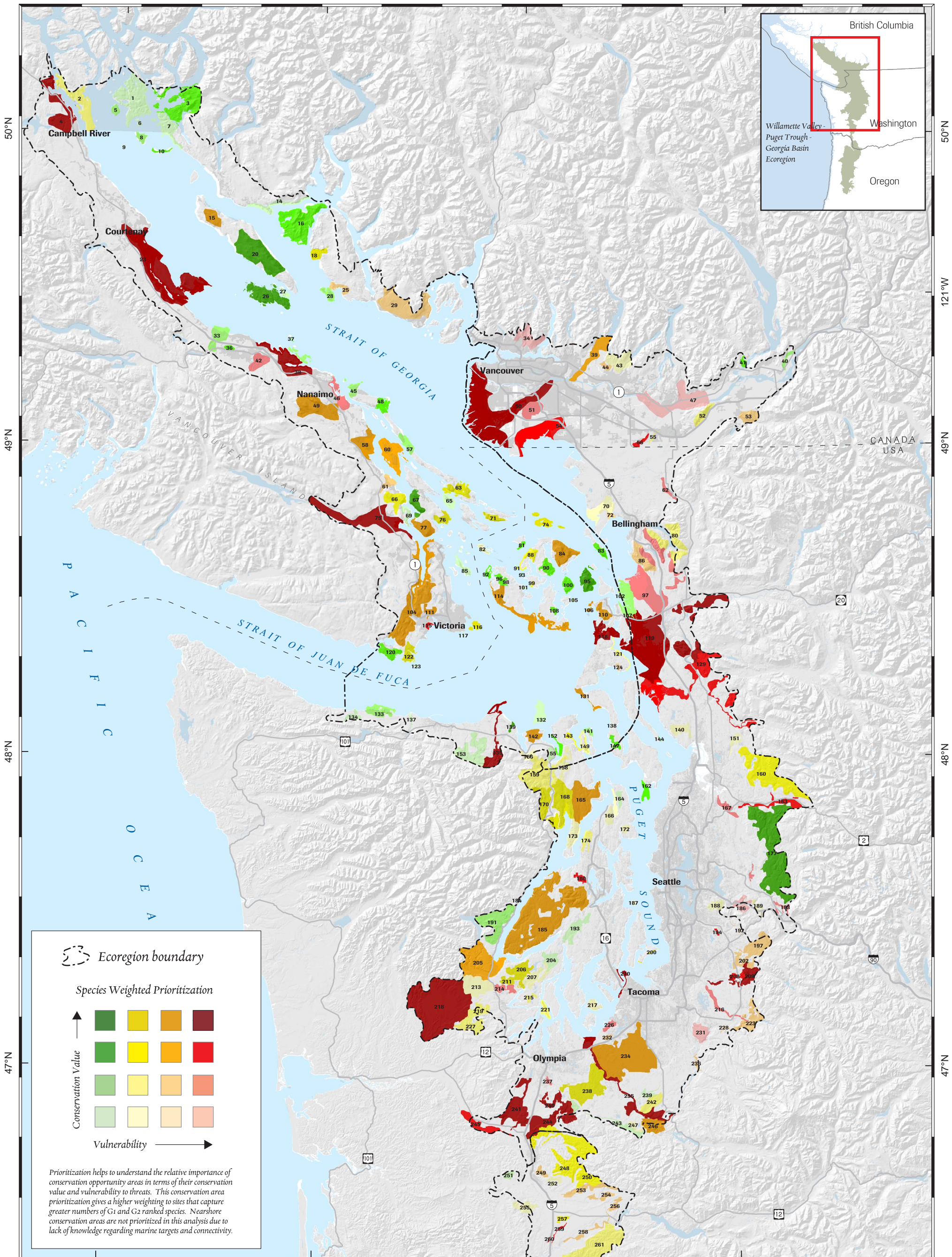
		Vulnerability			
		Low	Medium Low	Medium High	High
Conservation Value	High	Basket Butte Central Texada Island Dunn Forest Grays Marsh Indian Head/Horse Rock Ridge Mt. Maxwell Snoqualmie Foothill Forest Upper Siuslaw Site Wasp-Yellow Islands Cypress-Sinclair Islands Lasqueti Island	Camp Creek Ridge Cranberry Creek EE Wilson Fern Ridge Reservoir James Island Jones Island McDonald Forest/Soap Creek Forest and Balds Mt Pisgah Reginald Hill Rocky Point, BC Saturna Island Shumocher Creek Trial Island Weir Prairie and Forest Active Pass Discovery Island Pender Harbor Quilcene Sucia-Matia-Patos Islands Tarboo-Dabob Bay	Bald Hill Blackjack-Harewood Ebey's Landing Fidalgo Head, Burrows Island Fidalgo Island Fort Lewis - McChord Golden Valley Kingston Prairie Luckiamute River Riparian Muddy Creek/Finley North Texada Island Rocky Point, WA Stout Mountain Thetis-Frances Tuam-Bruce Willamette Narrows Ladysmith-Yellow Point Moran Sea to Sea Greenbelt Thorndyke West San Juan-Southern Lopez Islands Western Kitsap Peninsula	Black River - Mima Prairie Camassia Corvallis-Philomath Oaks Drews Prairie Green River Lacamas Meadows North Santiam River Riparian Rocky Prairie - Beaver Creek Sandy River Satsop Watershed Sauvie Island Scatter Creek South Fork Yamhill River Washougal Oaks - Steigerwald West Eugene/Spencer Creek Comox Macrosite Cowichan Deception Pass Discovery Passage Dungeness Fraser Delta Nanoose-Parksville Nisqually Skagit The Narrows

		Vulnerability			
		Low	Medium Low	Medium High	High
Conservation Value	Medium High	Blakely Island Camano Head Camas Swale BLM RNA East Sooke Fox Hollow BLM RNA Hamilton Marsh Harrison High Pass Lopez Hill Minto Island Mount Woolard Savary Island South Lummi-Lummi Mountain South Whidbey Forest Three Corner Lake Washburn Butte Young Hill Desolation Sound Discovery Bay Gabriola Pass Henry Island Nelson Island Point Disney, Waldron Island Scatchet Head	Cogswell Foster Forest Park-Coast Range Gales Creek Lewis and Clark State Park Lower Skookumchuck Maple Mt.-Mt. Richards North Fork Newaukum Point George, Shaw Island Point Robinson, Maury Island Sultan Foothill Forest Timber Grove Ward Butte Hat and Saddlebag Islands Old Fort Townsend Turtleback-Deer Harbor	Banks Swamp Clear Creek Coast Fork/Middle Fork Willamette Riparian Crawfordsville Oak-Pine Savanna HABECK Oaks Lane Community College Basin Lower Kalama Oak Creek USFWS Orchard Heights Oregon Country Fair Pitt Macrosite Pudding River riparian Tualatin National Wildlife Refuge Skokomish-Hood Canal Thetis-Kuper	Black Diamond Lake Camp Wesley Harris Clackamas Coburg Ridge Eola Hills Government Island Jackson Fraiser Wetlands Lacamas Riparian Logsdon Ridge Lower Calapooia River Riparian Lower Mckenzie Riparian Main Stem Willamette, Harrisburg to Corvallis Main Stem Willamette, McKenzie confluence to Harrisburg Main Stem Willamette, Mission Bottom area Middle Chehalis Otter Lake-Desire Lake Pepin Creek Peterson Butte Royal Roads-Esquimalt Skykomish Riparian Yamhill Oaks Point Roberts-Boundary Bay Stillaguamish River-Port Susan

		Vulnerability			
		Low	Medium Low	Medium High	High
Conservation Value	Medium Low	Champoeg State Park Gabriola Island Hamma Hamma Delta Herando Island Lilliwaup Maria Marina Island Maxfield Creek BLM Weiss Rd BLM Oaks Fort Flagler Lower Qualicum Padilla Bay Porlier Pass Striped Peak Thormanby Island Winchelsea Island	Bear Creek Wetlands Campbell Creek Cloquallum Cowlitz Forest Corridor Dayton Creek Fishtrap Creek Lake Whatcom Ostrander Forest Block Rooster Rock/Mirror Lake State Park Snow and Salmon Creeks Sumas Mountain Swamp Creek Wetlands Tanwax Creek Bangor Duguala Bay Indian Island Quadra Island Squaxin-Hope Islands	Airlie Oaks Blaney Bog Buckley Hills Buell Cedar Creek Chuckanut Mountain Cowlitz Riparian East Fork Lewis Riparian Hidden Oaks Jasper Prairie Lower Washougal Middle Fork Newaukum Nooksack Delta Oak Creek/Freeway Lakes Park Oak Ridge/Moore's Valley Richardson Gap/Crabtree Wetlands Ryder Mt. Salem Hills/Ankeny NWR Sequalitchew Marshes South Fork Newaukum Toutle Forest Corridor Willamina Oaks 1 Chemainus	Amity Oaks Burn's Bog Camas Swale Oaks Cooper Mountain Gettings Creek Johns Creek - McEwen Prairie Lord Hill Lower Englishman Main Stem Willamette, Corvallis to Albany Main Stem Willamette, Luckiamute-Santiam confluence area Nooksack Riparian Olympia Airport Rattlesnake Oaks Scio Oak Pine Savanna Snoqualmie Riparian Solo Point - Farrell Marsh Wapato Marsh Waterloo Rocks White River Riparian Nanaimo Samish

		Vulnerability			
		Low	Medium Low	Medium High	High
Conservation Value	Low	Alderwood Wayside Coulter Creek Deschutes Riparian Elk Creek Friday Harbor, San Juan Island Horn Creek Lake Hancock Little Sink RNA Lower Elwha Riparian Lyre River Mittlenatch Island Point Julia Forest Port Discovery Forest Sherwood Forest Siebert and McDonald Creeks The Butte RNA Twin Islands Van Ornum Creek Forest Cortes Island Jedediah Island Jervis Inlet Malaspina - Copeland Maple-Genoa Bay Prevost Island Protection Island Race Rocks Sidney Island	Blake Island Calapooia Oak Savanna Chimacum Forest Corvallis Watershed Cougar Mountain Deer Creek Dillenbaugh Eells Hill Indianola Forest Jimmycomelately Lower Coweeman McCully Mtn BLM McNeil Island Pilchuck Riparian Raging River Forest Rock Hill Silver Creek Stearns Creek Toboton and Lackamus Creeks Tulalip UBC Research Forest/Blue Lummi Flats Port Gamble Stuart Island Toandos Peninsula	Bear Creek Oaks Camas Swale Wetlands Cedar River Coal Creek Forest Covington Creek Crescent Harbot Forest Issaquah Creek Riparian Mill Creek Missouri Ridge Mount Angel Puyallup River Riparian Reed Island South Prairie Riparian South Sunshine Tryon Creek Nature Park Willamina Oaks 2 Buccaneer Bay	Carbon River Plateau Dundee Oaks East Fork Issaquah Creek Johnson Hill Mission-Fraser Salmon Creek Riparian Seymour Narrows Silver Lake Watershed Tualitan Hills Park

125°W 124°W 123°W 122°W 121°W



Ecoregion boundary

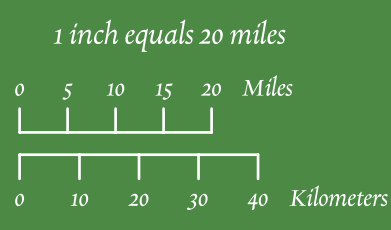
Species Weighted Prioritization

Conservation Value ↑					
Vulnerability →					

Prioritization helps to understand the relative importance of conservation opportunity areas in terms of their conservation value and vulnerability to threats. This conservation area prioritization gives a higher weighting to sites that capture greater numbers of G1 and G2 ranked species. Nearshore conservation areas are not prioritized in this analysis due to lack of knowledge regarding marine targets and connectivity.

Georgia Basin and Puget Trough

Map 6.1a: Species Weighted Prioritization of Priority Conservation Areas



Sources:
TNC, WDFW,
WDNR, USGS
March 2004

The Nature Conservancy
SAVING THE LAST GREAT PLACES ON EARTH



The Nature Conservancy (TNC) does not verify or guarantee the accuracy, reliability, or completeness of any data provided. TNC provides this data without any warranty of any kind whatsoever, either express or implied. TNC shall not be liable for incidental, consequential, or special damages arising out of the use of any data provided by TNC.



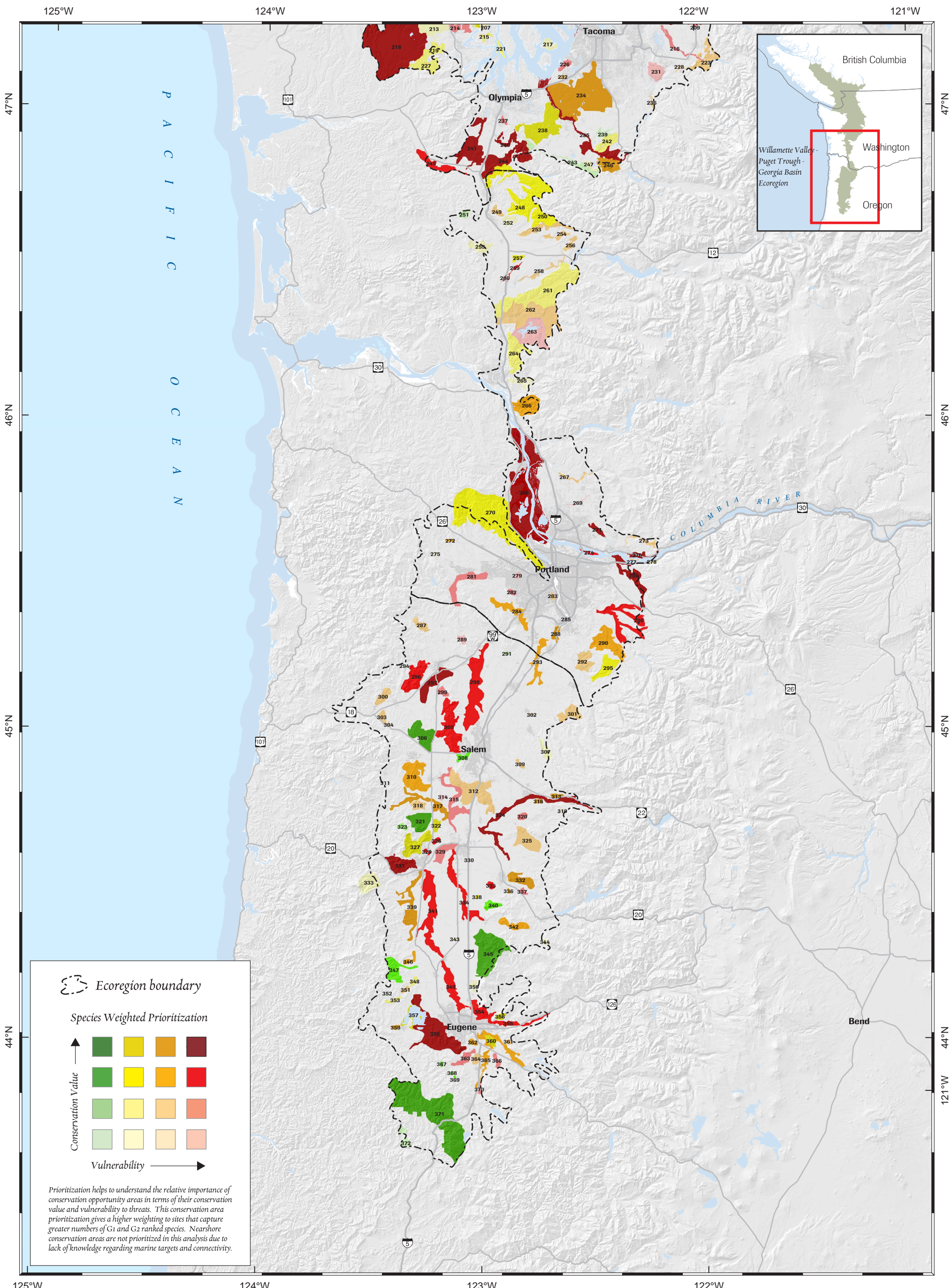
Conservation areas sorted by quartile for conservation value and vulnerability, and weighted toward species factors. Low, medium low, medium high, and high correspond to the first, second, third, and fourth quartiles, respectively. No marine areas are included in this list.

		Vulnerability			
		Low	Medium Low	Medium High	High
Conservation Value	High	Basket Butte Central Texada Island Dunn Forest Grays Marsh Indian Head/Horse Rock Ridge Mt. Maxwell Snoqualmie Foothill Forest Upper Siuslaw Site Wasp-Yellow Islands Cypress-Sinclair Islands Lasqueti Island	Camp Creek Ridge Cranberry Creek EE Wilson Fern Ridge Reservoir James Island Jones Island McDonald Forest/Soap Creek Forest and Balds Mt Pisgah Reginald Hill Rocky Point, BC Saturna Island Shumocher Creek Trial Island Weir Prairie and Forest Active Pass Discovery Island Pender Harbor Quilcene Sucia-Matia-Patos Islands Tarboo-Dabob Bay	Bald Hill Blackjack-Harewood Ebey's Landing Fidalgo Head, Burrows Island Fidalgo Island Fort Lewis - McChord Golden Valley Kingston Prairie Luckiamute River Riparian Muddy Creek/Finley North Texada Island Rocky Point, WA Stout Mountain Thetis-Frances Tuam-Bruce Willamette Narrows Ladysmith-Yellow Point Moran Sea to Sea Greenbelt Thorndyke West San Juan-Southern Lopez Islands Western Kitsap Peninsula	Black River - Mima Prairie Camassia Corvallis-Philomath Oaks Drews Prairie Green River Lacamas Meadows North Santiam River Riparian Rocky Prairie - Beaver Creek Sandy River Satsop Watershed Sauvie Island Scatter Creek South Fork Yamhill River Washougal Oaks - Steigerwald West Eugene/Spencer Creek Comox Macrosite Cowichan Deception Pass Discovery Passage Dungeness Fraser Delta Nanoose-Parksville Nisqually Skagit The Narrows

		Vulnerability			
		Low	Medium Low	Medium High	High
Conservation Value	Medium High	Blakely Island Camano Head Camas Swale BLM RNA East Sooke Fox Hollow BLM RNA Hamilton Marsh Harrison High Pass Lopez Hill Minto Island Mount Woolard Savary Island South Lummi-Lummi Mountain South Whidbey Forest Three Corner Lake Washburn Butte Young Hill Desolation Sound Discovery Bay Gabriola Pass Henry Island Nelson Island Point Disney, Waldron Island Scatchet Head	Cogswell Foster Forest Park-Coast Range Gales Creek Lewis and Clark State Park Lower Skookumchuck Maple Mt.-Mt. Richards North Fork Newaukum Point George, Shaw Island Point Robinson, Maury Island Sultan Foothill Forest Timber Grove Ward Butte Hat and Saddlebag Islands Old Fort Townsend Turtleback-Deer Harbor	Banks Swamp Clear Creek Coast Fork/Middle Fork Willamette Riparian Crawfordsville Oak-Pine Savanna HABECK Oaks Lane Community College Basin Lower Kalama Oak Creek USFWS Orchard Heights Oregon Country Fair Pitt Macrosite Pudding River riparian Tualatin National Wildlife Refuge Skokomish-Hood Canal Thetis-Kuper	Black Diamond Lake Camp Wesley Harris Clackamas Coburg Ridge Eola Hills Government Island Jackson Fraiser Wetlands Lacamas Riparian Logsdon Ridge Lower Calapooia River Riparian Lower Mckenzie Riparian Main Stem Willamette, Harrisburg to Corvallis Main Stem Willamette, McKenzie confluence to Harrisburg Main Stem Willamette, Mission Bottom area Middle Chehalis Otter Lake-Desire Lake Pepin Creek Peterson Butte Royal Roads-Esquimalt Skykomish Riparian Yamhill Oaks Point Roberts-Boundary Bay Stillaguamish River-Port Susan

		Vulnerability			
		Low	Medium Low	Medium High	High
Conservation Value	Medium Low	Champoeg State Park Gabriola Island Hamma Hamma Delta Herando Island Lilliwaup Maria Marina Island Maxfield Creek BLM Weiss Rd BLM Oaks Fort Flagler Lower Qualicum Padilla Bay Porlier Pass Striped Peak Thormanby Island Winchelsea Island	Bear Creek Wetlands Campbell Creek Cloquallum Cowlitz Forest Corridor Dayton Creek Fishtrap Creek Lake Whatcom Ostrander Forest Block Rooster Rock/Mirror Lake State Park Snow and Salmon Creeks Sumas Mountain Swamp Creek Wetlands Tanwax Creek Bangor Duguala Bay Indian Island Quadra Island Squaxin-Hope Islands	Airlie Oaks Blaney Bog Buckley Hills Buell Cedar Creek Chuckanut Mountain Cowlitz Riparian East Fork Lewis Riparian Hidden Oaks Jasper Prairie Lower Washougal Middle Fork Newaukum Nooksack Delta Oak Creek/Freeway Lakes Park Oak Ridge/Moore's Valley Richardson Gap/Crabtree Wetlands Ryder Mt. Salem Hills/Ankeny NWR Sequalitchew Marshes South Fork Newaukum Toutle Forest Corridor Willamina Oaks 1 Chemainus	Amity Oaks Burn's Bog Camas Swale Oaks Cooper Mountain Gettings Creek Johns Creek - McEwen Prairie Lord Hill Lower Englishman Main Stem Willamette, Corvallis to Albany Main Stem Willamette, Luckiamute-Santiam confluence area Nooksack Riparian Olympia Airport Rattlesnake Oaks Scio Oak Pine Savanna Snoqualmie Riparian Solo Point - Farrell Marsh Wapato Marsh Waterloo Rocks White River Riparian Nanaimo Samish

		Vulnerability			
		Low	Medium Low	Medium High	High
Conservation Value	Low	Alderwood Wayside Coulter Creek Deschutes Riparian Elk Creek Friday Harbor, San Juan Island Horn Creek Lake Hancock Little Sink RNA Lower Elwha Riparian Lyre River Mittlenatch Island Point Julia Forest Port Discovery Forest Sherwood Forest Siebert and McDonald Creeks The Butte RNA Twin Islands Van Ornum Creek Forest Cortes Island Jedediah Island Jervis Inlet Malaspina - Copeland Maple-Genoa Bay Prevost Island Protection Island Race Rocks Sidney Island	Blake Island Calapooia Oak Savanna Chimacum Forest Corvallis Watershed Cougar Mountain Deer Creek Dillenbaugh Eells Hill Indianola Forest Jimmycomelately Lower Coweeman McCully Mtn BLM McNeil Island Pilchuck Riparian Raging River Forest Rock Hill Silver Creek Stearns Creek Toboton and Lackamus Creeks Tulalip UBC Research Forest/Blue Lummi Flats Port Gamble Stuart Island Toandos Peninsula	Bear Creek Oaks Camas Swale Wetlands Cedar River Coal Creek Forest Covington Creek Crescent Harbot Forest Issaquah Creek Riparian Mill Creek Missouri Ridge Mount Angel Puyallup River Riparian Reed Island South Prairie Riparian South Sunshine Tryon Creek Nature Park Willamina Oaks 2 Buccaneer Bay	Carbon River Plateau Dundee Oaks East Fork Issaquah Creek Johnson Hill Mission-Fraser Salmon Creek Riparian Seymour Narrows Silver Lake Watershed Tualitan Hills Park



Lower Columbia and Willamette Valley

Map 6.1b: Species Weighted Prioritization of Priority Conservation Areas

1 inch equals 20 miles



Sources:
TNC, WDFW,
WDNR, USGS

March 2004

The Nature Conservancy

SAVING THE LAST GREAT PLACES ON EARTH



The Nature Conservancy (TNC) does not verify or guarantee the accuracy, reliability, or completeness of any data provided. TNC provides this data without any warranty of any kind whatsoever, either express or implied. TNC shall not be liable for incidental, consequential, or special damages arising out of the use of any data provided by TNC.



Conservation areas sorted by quartile for conservation value and vulnerability, and weighted toward species factors. Low, medium low, medium high, and high correspond to the first, second, third, and fourth quartiles, respectively. No marine areas are included in this list.

		Vulnerability			
		Low	Medium Low	Medium High	High
Conservation Value	High	Basket Butte Central Texada Island Dunn Forest Grays Marsh Indian Head/Horse Rock Ridge Mt. Maxwell Snoqualmie Foothill Forest Upper Siuslaw Site Wasp-Yellow Islands Cypress-Sinclair Islands Lasqueti Island	Camp Creek Ridge Cranberry Creek EE Wilson Fern Ridge Reservoir James Island Jones Island McDonald Forest/Soap Creek Forest and Balds Mt Pisgah Reginald Hill Rocky Point, BC Saturna Island Shumocher Creek Trial Island Weir Prairie and Forest Active Pass Discovery Island Pender Harbor Quilcene Sucia-Matia-Patos Islands Tarboo-Dabob Bay	Bald Hill Blackjack-Harewood Ebey's Landing Fidalgo Head, Burrows Island Fidalgo Island Fort Lewis - McChord Golden Valley Kingston Prairie Luckiamute River Riparian Muddy Creek/Finley North Texada Island Rocky Point, WA Stout Mountain Thetis-Frances Tuam-Bruce Willamette Narrows Ladysmith-Yellow Point Moran Sea to Sea Greenbelt Thorndyke West San Juan-Southern Lopez Islands Western Kitsap Peninsula	Black River - Mima Prairie Camassia Corvallis-Philomath Oaks Drews Prairie Green River Lacamas Meadows North Santiam River Riparian Rocky Prairie - Beaver Creek Sandy River Satsop Watershed Sauvie Island Scatter Creek South Fork Yamhill River Washougal Oaks - Steigerwald West Eugene/Spencer Creek Comox Macrosite Cowichan Deception Pass Discovery Passage Dungeness Fraser Delta Nanoose-Parksville Nisqually Skagit The Narrows

		Vulnerability			
		Low	Medium Low	Medium High	High
Conservation Value	Medium High	Blakely Island Camano Head Camas Swale BLM RNA East Sooke Fox Hollow BLM RNA Hamilton Marsh Harrison High Pass Lopez Hill Minto Island Mount Woolard Savary Island South Lummi-Lummi Mountain South Whidbey Forest Three Corner Lake Washburn Butte Young Hill Desolation Sound Discovery Bay Gabriola Pass Henry Island Nelson Island Point Disney, Waldron Island Scatchet Head	Cogswell Foster Forest Park-Coast Range Gales Creek Lewis and Clark State Park Lower Skookumchuck Maple Mt.-Mt. Richards North Fork Newaukum Point George, Shaw Island Point Robinson, Maury Island Sultan Foothill Forest Timber Grove Ward Butte Hat and Saddlebag Islands Old Fort Townsend Turtleback-Deer Harbor	Banks Swamp Clear Creek Coast Fork/Middle Fork Willamette Riparian Crawfordsville Oak-Pine Savanna HABECK Oaks Lane Community College Basin Lower Kalama Oak Creek USFWS Orchard Heights Oregon Country Fair Pitt Macrosite Pudding River riparian Tualatin National Wildlife Refuge Skokomish-Hood Canal Thetis-Kuper	Black Diamond Lake Camp Wesley Harris Clackamas Coburg Ridge Eola Hills Government Island Jackson Fraiser Wetlands Lacamas Riparian Logsdon Ridge Lower Calapooia River Riparian Lower Mckenzie Riparian Main Stem Willamette, Harrisburg to Corvallis Main Stem Willamette, McKenzie confluence to Harrisburg Main Stem Willamette, Mission Bottom area Middle Chehalis Otter Lake-Desire Lake Pepin Creek Peterson Butte Royal Roads-Esquimalt Skykomish Riparian Yamhill Oaks Point Roberts-Boundary Bay Stillaguamish River-Port Susan

		Vulnerability			
		Low	Medium Low	Medium High	High
Conservation Value	Medium Low	Champoeg State Park Gabriola Island Hamma Hamma Delta Herando Island Lilliwaup Maria Marina Island Maxfield Creek BLM Weiss Rd BLM Oaks Fort Flagler Lower Qualicum Padilla Bay Porlier Pass Striped Peak Thormanby Island Winchelsea Island	Bear Creek Wetlands Campbell Creek Cloquallum Cowlitz Forest Corridor Dayton Creek Fishtrap Creek Lake Whatcom Ostrander Forest Block Rooster Rock/Mirror Lake State Park Snow and Salmon Creeks Sumas Mountain Swamp Creek Wetlands Tanwax Creek Bangor Duguala Bay Indian Island Quadra Island Squaxin-Hope Islands	Airlie Oaks Blaney Bog Buckley Hills Buell Cedar Creek Chuckanut Mountain Cowlitz Riparian East Fork Lewis Riparian Hidden Oaks Jasper Prairie Lower Washougal Middle Fork Newaukum Nooksack Delta Oak Creek/Freeway Lakes Park Oak Ridge/Moore's Valley Richardson Gap/Crabtree Wetlands Ryder Mt. Salem Hills/Ankeny NWR Sequalitchew Marshes South Fork Newaukum Toutle Forest Corridor Willamina Oaks 1 Chemainus	Amity Oaks Burn's Bog Camas Swale Oaks Cooper Mountain Gettings Creek Johns Creek - McEwen Prairie Lord Hill Lower Englishman Main Stem Willamette, Corvallis to Albany Main Stem Willamette, Luckiamute-Santiam confluence area Nooksack Riparian Olympia Airport Rattlesnake Oaks Scio Oak Pine Savanna Snoqualmie Riparian Solo Point - Farrell Marsh Wapato Marsh Waterloo Rocks White River Riparian Nanaimo Samish

		Vulnerability			
		Low	Medium Low	Medium High	High
Conservation Value	Low	Alderwood Wayside Coulter Creek Deschutes Riparian Elk Creek Friday Harbor, San Juan Island Horn Creek Lake Hancock Little Sink RNA Lower Elwha Riparian Lyre River Mittlenatch Island Point Julia Forest Port Discovery Forest Sherwood Forest Siebert and McDonald Creeks The Butte RNA Twin Islands Van Ornum Creek Forest Cortes Island Jedediah Island Jervis Inlet Malaspina - Copeland Maple-Genoa Bay Prevost Island Protection Island Race Rocks Sidney Island	Blake Island Calapooia Oak Savanna Chimacum Forest Corvallis Watershed Cougar Mountain Deer Creek Dillenbaugh Eells Hill Indianola Forest Jimmycomelately Lower Coweeman McCully Mtn BLM McNeil Island Pilchuck Riparian Raging River Forest Rock Hill Silver Creek Stearns Creek Toboton and Lackamus Creeks Tulalip UBC Research Forest/Blue Lummi Flats Port Gamble Stuart Island Toandos Peninsula	Bear Creek Oaks Camas Swale Wetlands Cedar River Coal Creek Forest Covington Creek Crescent Harbot Forest Issaquah Creek Riparian Mill Creek Missouri Ridge Mount Angel Puyallup River Riparian Reed Island South Prairie Riparian South Sunshine Tryon Creek Nature Park Willamina Oaks 2 Buccaneer Bay	Carbon River Plateau Dundee Oaks East Fork Issaquah Creek Johnson Hill Mission-Fraser Salmon Creek Riparian Seymour Narrows Silver Lake Watershed Tualitan Hills Park

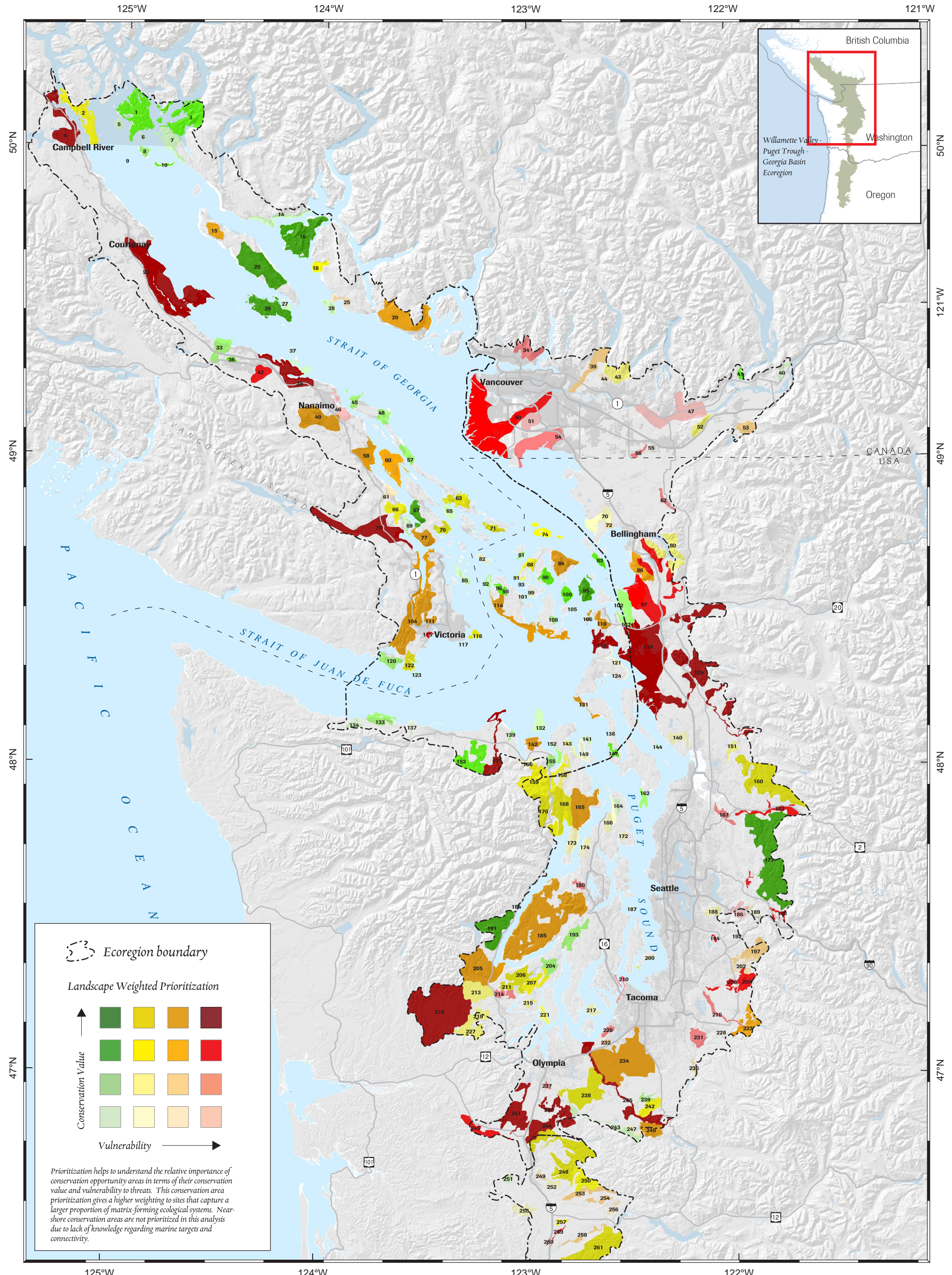
Conservation areas sorted by quartile for conservation value and vulnerability, and weighted toward landscape factors. Low, medium low, medium high, and high correspond to the first, second, third, and fourth quartiles, respectively. No marine areas are included in this list.

		Vulnerability			
		Low	Medium Low	Medium High	High
Conservation Value	High	Basket Butte Central Texada Island Indian Head/Horse Rock Ridge Lilliwaup Mt. Maxwell Snoqualmie Foothill Forest Upper Siuslaw Site Cypress-Sinclair Islands Lasqueti Island Nelson Island	Cowlitz Forest Corridor Cranberry Creek EE Wilson Forest Park-Coast Range Lower Skookumchuck McDonald Forest/Soap Creek Forest and Balds Mt Pisgah Reginald Hill Rocky Point, BC Saturna Island Shumocher Creek Sultan Foothill Forest Timber Grove Trial Island Weir Prairie and Forest Active Pass Discovery Island Quilcene Tarboo-Dabob Bay	Bald Hill Blackjack-Harewood Clear Creek Coast Fork/Middle Fork Willamette Riparian Ebey's Landing Fidalgo Head, Burrows Island Fidalgo Island Fort Lewis - McChord HABECK Oaks Kingston Prairie Lane Community College Basin Luckiamute River Riparian Muddy Creek/Finley Rocky Point, WA Thetis-Frances Toutle Forest Corridor Tuam-Bruce Willamette Narrows Ladysmith-Yellow Point Moran Sea to Sea Greenbelt Skokomish-Hood Canal Thorndyke West San Juan-Southern Lopez Islands Western Kitsap Peninsula	Black River - Mima Prairie Camassia Clackamas Corvallis-Philomath Oaks Draws Prairie Eola Hills Jackson Fraiser Wetlands Lacamas Meadows North Santiam River Riparian Rocky Prairie - Beaver Creek Satsop Watershed Sauvie Island Scatter Creek Washougal Oaks - Steigerwald West Eugene/Spencer Creek Comox Macrosite Cowichan Deception Pass Discovery Passage Dungeness Nanoose-Parksville Nisqually Skagit Stillaguamish River-Port Susan

		Vulnerability			
		Low	Medium Low	Medium High	High
Conservation Value	Medium High	Blakely Island Camano Head Camas Swale BLM RNA Dunn Forest Fox Hollow BLM RNA Hamilton Marsh Hamma Hamma Delta Harrison High Pass Minto Island Mount Woolard Savary Island Siebert and McDonald Creeks South Lummi-Lummi Mountain South Whidbey Forest Three Corner Lake Washburn Butte Wasp-Yellow Islands Young Hill Cortes Island Desolation Sound	Camp Creek Ridge Cogswell Foster Deer Creek Fern Ridge Reservoir Gales Creek James Island Jones Island Lewis and Clark State Park Maple Mt.-Mt. Richards North Fork Newaukum Ostrander Forest Block Point Robinson, Maury Island Snow and Salmon Creeks Tanwax Creek Ward Butte Pender Harbor Quadra Island Sucia-Matia-Patos Islands Turtleback-Deer Harbor	Buckley Hills Cedar Creek Chuckanut Mountain Golden Valley Hidden Oaks Lower Kalama North Texada Island Oak Creek USFWS Oak Ridge/Moore's Valley Orchard Heights Pudding River riparian Salem Hills/Ankeny NWR South Sunshine Stout Mountain Thetis-Kuper	Black Diamond Lake Coburg Ridge Green River Lacamas Riparian Logsdan Ridge Lower Calapooia River Riparian Lower Englishman Lower Mckenzie Riparian Main Stem Willamette, Harrisburg to Corvallis Main Stem Willamette, McKenzie confluence to Harrisburg Main Stem Willamette, Mission Bottom area Middle Chehalis Otter Lake-Desire Lake Peterson Butte Royal Roads-Esquimalt Sandy River Skykomish Riparian Snoqualmie Riparian South Fork Yamhill River Yamhill Oaks Fraser Delta Samish

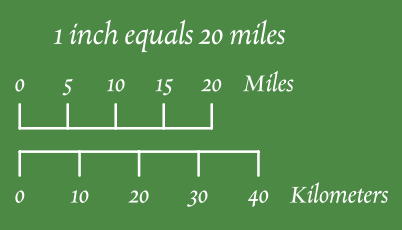
		Vulnerability			
		Low	Medium Low	Medium High	High
Conservation Value	Medium Low	Champoeg State Park Coulter Creek East Sooke Gabriola Island Grays Marsh Herando Island Horn Creek Lopez Hill Maxfield Creerk BLM Port Discovery Forest Sherwood Forest Discovery Bay Gabriola Pass Henry Island Lower Qualicum Padilla Bay Point Disney, Waldron Island Porlier Pass Scatchet Head Striped Peak	Campbell Creek Chimacum Forest Cloquallum Dayton Creek Eells Hill Lake Whatcom Pilchuck Riparian Point George, Shaw Island Rooster Rock/Mirror Lake State Park Sumas Mountain UBC Research Forest/Blue Hat and Saddlebag Islands Old Fort Townsend Squaxin-Hope Islands	Airie Oaks Banks Swamp Bear Creek Oaks Buell Cedar River Cowlitz Riparian Crawfordsville Oak-Pine Savanna East Fork Lewis Riparian Jasper Prairie Lower Washougal Middle Fork Newaukum Nooksack Delta Oak Creek/Freeway Lakes Park Oregon Country Fair Pitt Macrosite Puyallup River Riparian Ryder Mt. Sequalitchew Marshes South Fork Newaukum Tualatin National Wildlife Refuge Willamina Oaks 1 Willamina Oaks 2	Amity Oaks Camas Swale Oaks Camp Wesley Harris Carbon River Plateau Cooper Mountain Gettings Creek Government Island Johns Creek - McEwen Prairie Lord Hill Main Stem Willamette, Corvallis to Albany Main Stem Willamette, Luckiamute-Santiam confluence area Nooksack Riparian Olympia Airport Pepin Creek Scio Oak Pine Savanna Seymour Narrows Silver Lake Watershed Solo Point - Farrell Marsh Waterloo Rocks White River Riparian Point Roberts-Boundary Bay The Narrows

		Vulnerability			
		Low	Medium Low	Medium High	High
Conservation Value	Low	Alderwood Wayside Deschutes Riparian Elk Creek Friday Harbor, San Juan Island Lake Hancock Little Sink RNA Lower Elwha Riparian Lyre River Maria Marina Island Mittlenatch Island Point Julia Forest The Butte RNA Twin Islands Van Ornum Creek Forest Weiss Rd BLM Oaks Fort Flagler Jedediah Island Jervis Inlet Malaspina - Copeland Maple-Genoa Bay Prevost Island Protection Island Race Rocks Sidney Island Thormanby Island Winchelsea Island	Bear Creek Wetlands Blake Island Calapooia Oak Savanna Corvallis Watershed Cougar Mountain Dillenbaugh Fishtrap Creek Indianola Forest Jimmycomelately Lower Coweeman McCully Mtn BLM McNeil Island Raging River Forest Rock Hill Silver Creek Stearns Creek Swamp Creek Wetlands Toboton and Lackamus Creeks Tulalip Bangor Dugualla Bay Indian Island Lummi Flats Port Gamble Stuart Island Toandos Peninsula	Blaney Bog Camas Swale Wetlands Coal Creek Forest Covington Creek Crescent Harbot Forest Issaquah Creek Riparian Mill Creek Missouri Ridge Mount Angel Reed Island Richardson Gap/Crabtree Wetlands South Prairie Riparian Tryon Creek Nature Park Buccaneer Bay Chemainus	Burn's Bog Dundee Oaks East Fork Issaquah Creek Johnson Hill Mission-Fraser Rattlesnake Oaks Salmon Creek Riparian Tualitan Hills Park Wapato Marsh Nanaimo



Georgia Basin and Puget Trough

Map 6.2a: Landscape Weighted Prioritization of Priority Conservation Areas



Sources:
TNC, WDFW,
WDNR, USGS

March 2004

The Nature Conservancy
SAVING THE LAST GREAT PLACES ON EARTH

NATURE CONSERVANCY CANADA **CONSERVATION OF NATURE CANADA**

The Nature Conservancy (TNC) does not verify or guarantee the accuracy, reliability, or completeness of any data provided. TNC provides this data without any warranty of any kind whatsoever, either express or implied. TNC shall not be liable for incidental, consequential, or special damages arising out of the use of any data provided by TNC.

Washington Department of FISH and WILDLIFE

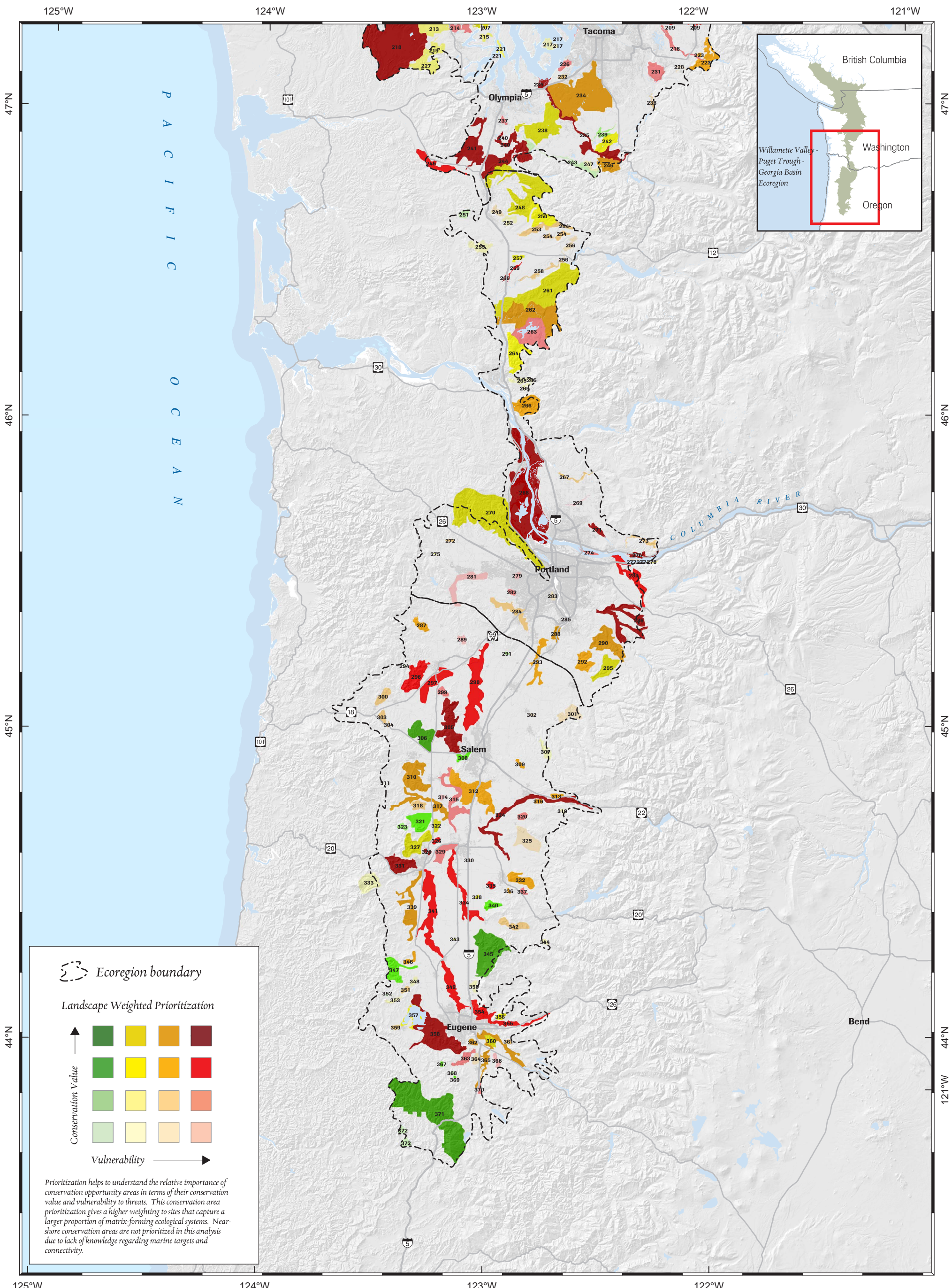
Conservation areas sorted by quartile for conservation value and vulnerability, and weighted toward landscape factors. Low, medium low, medium high, and high correspond to the first, second, third, and fourth quartiles, respectively. No marine areas are included in this list.

		Vulnerability			
		Low	Medium Low	Medium High	High
Conservation Value	High	Basket Butte Central Texada Island Indian Head/Horse Rock Ridge Lilliwaup Mt. Maxwell Snoqualmie Foothill Forest Upper Siuslaw Site Cypress-Sinclair Islands Lasqueti Island Nelson Island	Cowlitz Forest Corridor Cranberry Creek EE Wilson Forest Park-Coast Range Lower Skookumchuck McDonald Forest/Soap Creek Forest and Balds Mt Pisgah Reginald Hill Rocky Point, BC Saturna Island Shumocher Creek Sultan Foothill Forest Timber Grove Trial Island Weir Prairie and Forest Active Pass Discovery Island Quilcene Tarboo-Dabob Bay	Bald Hill Blackjack-Harewood Clear Creek Coast Fork/Middle Fork Willamette Riparian Ebey's Landing Fidalgo Head, Burrows Island Fidalgo Island Fort Lewis - McChord HABECK Oaks Kingston Prairie Lane Community College Basin Luckiamute River Riparian Muddy Creek/Finley Rocky Point, WA Thetis-Frances Toutle Forest Corridor Tuam-Bruce Willamette Narrows Ladysmith-Yellow Point Moran Sea to Sea Greenbelt Skokomish-Hood Canal Thorndyke West San Juan-Southern Lopez Islands Western Kitsap Peninsula	Black River - Mima Prairie Camassia Clackamas Corvallis-Philomath Oaks Draws Prairie Eola Hills Jackson Fraiser Wetlands Lacamas Meadows North Santiam River Riparian Rocky Prairie - Beaver Creek Satsop Watershed Sauvie Island Scatter Creek Washougal Oaks - Steigerwald West Eugene/Spencer Creek Comox Macrosite Cowichan Deception Pass Discovery Passage Dungeness Nanoose-Parksville Nisqually Skagit Stillaguamish River-Port Susan

		Vulnerability			
		Low	Medium Low	Medium High	High
Conservation Value	Medium High	Blakely Island Camano Head Camas Swale BLM RNA Dunn Forest Fox Hollow BLM RNA Hamilton Marsh Hamma Hamma Delta Harrison High Pass Minto Island Mount Woolard Savary Island Siebert and McDonald Creeks South Lummi-Lummi Mountain South Whidbey Forest Three Corner Lake Washburn Butte Wasp-Yellow Islands Young Hill Cortes Island Desolation Sound	Camp Creek Ridge Cogswell Foster Deer Creek Fern Ridge Reservoir Gales Creek James Island Jones Island Lewis and Clark State Park Maple Mt.-Mt. Richards North Fork Newaukum Ostrander Forest Block Point Robinson, Maury Island Snow and Salmon Creeks Tanwax Creek Ward Butte Pender Harbor Quadra Island Sucia-Matia-Patos Islands Turtleback-Deer Harbor	Buckley Hills Cedar Creek Chuckanut Mountain Golden Valley Hidden Oaks Lower Kalama North Texada Island Oak Creek USFWS Oak Ridge/Moore's Valley Orchard Heights Pudding River riparian Salem Hills/Ankeny NWR South Sunshine Stout Mountain Thetis-Kuper	Black Diamond Lake Coburg Ridge Green River Lacamas Riparian Logsdan Ridge Lower Calapooia River Riparian Lower Englishman Lower Mckenzie Riparian Main Stem Willamette, Harrisburg to Corvallis Main Stem Willamette, McKenzie confluence to Harrisburg Main Stem Willamette, Mission Bottom area Middle Chehalis Otter Lake-Desire Lake Peterson Butte Royal Roads-Esquimalt Sandy River Skykomish Riparian Snoqualmie Riparian South Fork Yamhill River Yamhill Oaks Fraser Delta Samish

		Vulnerability			
		Low	Medium Low	Medium High	High
Conservation Value	Medium Low	Champoeg State Park Coulter Creek East Sooke Gabriola Island Grays Marsh Herando Island Horn Creek Lopez Hill Maxfield Creerk BLM Port Discovery Forest Sherwood Forest Discovery Bay Gabriola Pass Henry Island Lower Qualicum Padilla Bay Point Disney, Waldron Island Porlier Pass Scatchet Head Striped Peak	Campbell Creek Chimacum Forest Cloquallum Dayton Creek Eells Hill Lake Whatcom Pilchuck Riparian Point George, Shaw Island Rooster Rock/Mirror Lake State Park Sumas Mountain UBC Research Forest/Blue Hat and Saddlebag Islands Old Fort Townsend Squaxin-Hope Islands	Airie Oaks Banks Swamp Bear Creek Oaks Buell Cedar River Cowlitz Riparian Crawfordsville Oak-Pine Savanna East Fork Lewis Riparian Jasper Prairie Lower Washougal Middle Fork Newaukum Nooksack Delta Oak Creek/Freeway Lakes Park Oregon Country Fair Pitt Macrosite Puyallup River Riparian Ryder Mt. Sequalitchew Marshes South Fork Newaukum Tualatin National Wildlife Refuge Willamina Oaks 1 Willamina Oaks 2	Amity Oaks Camas Swale Oaks Camp Wesley Harris Carbon River Plateau Cooper Mountain Gettings Creek Government Island Johns Creek - McEwen Prairie Lord Hill Main Stem Willamette, Corvallis to Albany Main Stem Willamette, Luckiamute-Santiam confluence area Nooksack Riparian Olympia Airport Pepin Creek Scio Oak Pine Savanna Seymour Narrows Silver Lake Watershed Solo Point - Farrell Marsh Waterloo Rocks White River Riparian Point Roberts-Boundary Bay The Narrows

		Vulnerability			
		Low	Medium Low	Medium High	High
Conservation Value	Low	Alderwood Wayside Deschutes Riparian Elk Creek Friday Harbor, San Juan Island Lake Hancock Little Sink RNA Lower Elwha Riparian Lyre River Maria Marina Island Mittlenatch Island Point Julia Forest The Butte RNA Twin Islands Van Ornum Creek Forest Weiss Rd BLM Oaks Fort Flagler Jedediah Island Jervis Inlet Malaspina - Copeland Maple-Genoa Bay Prevost Island Protection Island Race Rocks Sidney Island Thormanby Island Winchelsea Island	Bear Creek Wetlands Blake Island Calapooia Oak Savanna Corvallis Watershed Cougar Mountain Dillenbaugh Fishtrap Creek Indianola Forest Jimmycomelately Lower Coweeman McCully Mtn BLM McNeil Island Raging River Forest Rock Hill Silver Creek Stearns Creek Swamp Creek Wetlands Toboton and Lackamus Creeks Tulalip Bangor Dugualla Bay Indian Island Lummi Flats Port Gamble Stuart Island Toandos Peninsula	Blaney Bog Camas Swale Wetlands Coal Creek Forest Covington Creek Crescent Harbot Forest Issaquah Creek Riparian Mill Creek Missouri Ridge Mount Angel Reed Island Richardson Gap/Crabtree Wetlands South Prairie Riparian Tryon Creek Nature Park Buccaneer Bay Chemainus	Burn's Bog Dundee Oaks East Fork Issaquah Creek Johnson Hill Mission-Fraser Rattlesnake Oaks Salmon Creek Riparian Tualitan Hills Park Wapato Marsh Nanaimo



Lower Columbia and Willamette Valley

Map 6.2b: Landscape Weighted Prioritization of Priority Conservation Areas

1 inch equals 20 miles



Sources:
TNC, WDFW,
WDNR, USGS

March 2004

The Nature Conservancy
SAVING THE LAST GREAT PLACES ON EARTH



The Nature Conservancy (TNC) does not verify or guarantee the accuracy, reliability, or completeness of any data provided. TNC provides this data without any warranty of any kind whatsoever, either express or implied. TNC shall not be liable for incidental, consequential, or special damages arising out of the use of any data provided by TNC.



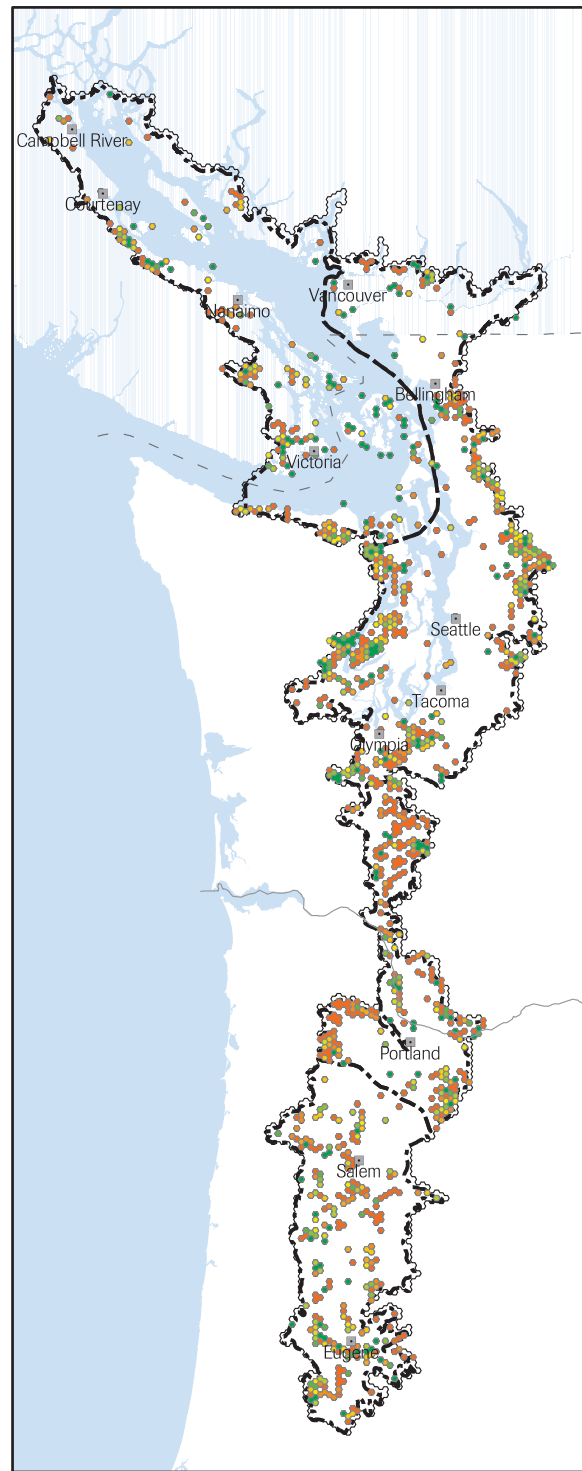
Conservation areas sorted by quartile for conservation value and vulnerability, and weighted toward landscape factors. Low, medium low, medium high, and high correspond to the first, second, third, and fourth quartiles, respectively. No marine areas are included in this list.

		Vulnerability			
		Low	Medium Low	Medium High	High
Conservation Value	High	Basket Butte Central Texada Island Indian Head/Horse Rock Ridge Lilliwaup Mt. Maxwell Snoqualmie Foothill Forest Upper Siuslaw Site Cypress-Sinclair Islands Lasqueti Island Nelson Island	Cowlitz Forest Corridor Cranberry Creek EE Wilson Forest Park-Coast Range Lower Skookumchuck McDonald Forest/Soap Creek Forest and Balds Mt Pisgah Reginald Hill Rocky Point, BC Saturna Island Shumocher Creek Sultan Foothill Forest Timber Grove Trial Island Weir Prairie and Forest Active Pass Discovery Island Quilcene Tarboo-Dabob Bay	Bald Hill Blackjack-Harewood Clear Creek Coast Fork/Middle Fork Willamette Riparian Ebey's Landing Fidalgo Head, Burrows Island Fidalgo Island Fort Lewis - McChord HABECK Oaks Kingston Prairie Lane Community College Basin Luckiamute River Riparian Muddy Creek/Finley Rocky Point, WA Thetis-Frances Toutle Forest Corridor Tuam-Bruce Willamette Narrows Ladysmith-Yellow Point Moran Sea to Sea Greenbelt Skokomish-Hood Canal Thorndyke West San Juan-Southern Lopez Islands Western Kitsap Peninsula	Black River - Mima Prairie Camassia Clackamas Corvallis-Philomath Oaks Draws Prairie Eola Hills Jackson Fraiser Wetlands Lacamas Meadows North Santiam River Riparian Rocky Prairie - Beaver Creek Satsop Watershed Sauvie Island Scatter Creek Washougal Oaks - Steigerwald West Eugene/Spencer Creek Comox Macrosite Cowichan Deception Pass Discovery Passage Dungeness Nanoose-Parksville Nisqually Skagit Stillaguamish River-Port Susan

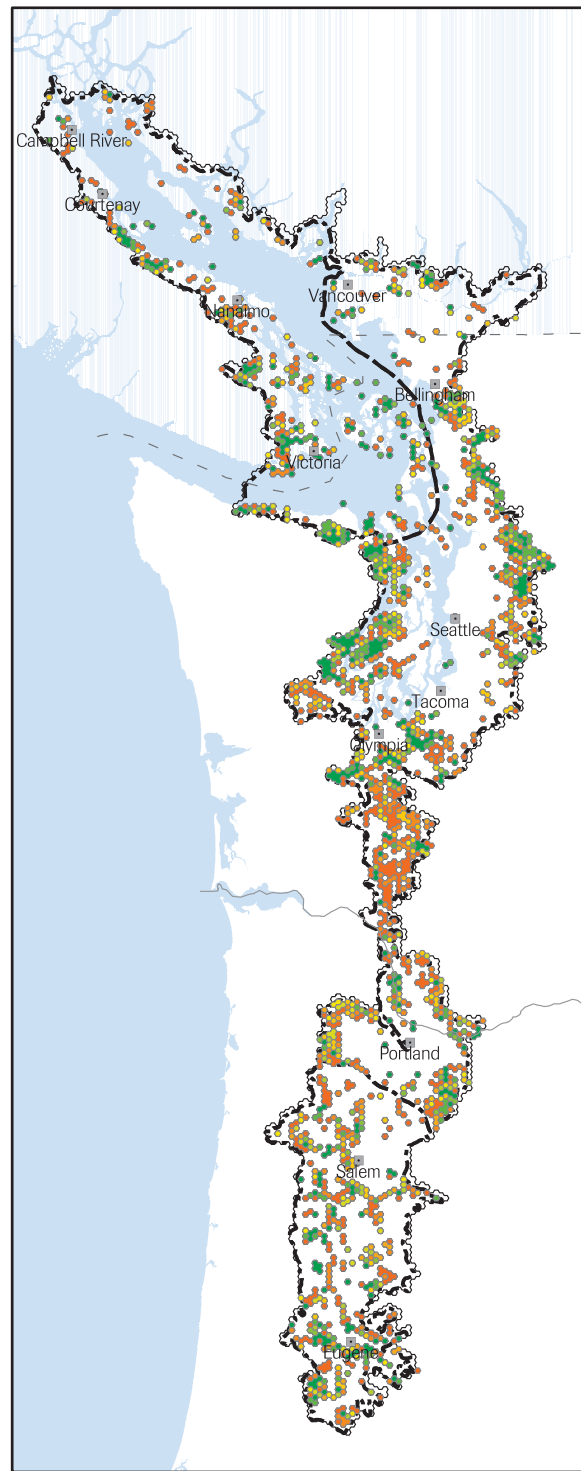
		Vulnerability			
		Low	Medium Low	Medium High	High
Conservation Value	Medium High	Blakely Island Camano Head Camas Swale BLM RNA Dunn Forest Fox Hollow BLM RNA Hamilton Marsh Hamma Hamma Delta Harrison High Pass Minto Island Mount Woolard Savary Island Siebert and McDonald Creeks South Lummi-Lummi Mountain South Whidbey Forest Three Corner Lake Washburn Butte Wasp-Yellow Islands Young Hill Cortes Island Desolation Sound	Camp Creek Ridge Cogswell Foster Deer Creek Fern Ridge Reservoir Gales Creek James Island Jones Island Lewis and Clark State Park Maple Mt.-Mt. Richards North Fork Newaukum Ostrander Forest Block Point Robinson, Maury Island Snow and Salmon Creeks Tanwax Creek Ward Butte Pender Harbor Quadra Island Sucia-Matia-Patos Islands Turtleback-Deer Harbor	Buckley Hills Cedar Creek Chuckanut Mountain Golden Valley Hidden Oaks Lower Kalama North Texada Island Oak Creek USFWS Oak Ridge/Moore's Valley Orchard Heights Pudding River riparian Salem Hills/Ankeny NWR South Sunshine Stout Mountain Thetis-Kuper	Black Diamond Lake Coburg Ridge Green River Lacamas Riparian Logsdan Ridge Lower Calapooia River Riparian Lower Englishman Lower Mckenzie Riparian Main Stem Willamette, Harrisburg to Corvallis Main Stem Willamette, McKenzie confluence to Harrisburg Main Stem Willamette, Mission Bottom area Middle Chehalis Otter Lake-Desire Lake Peterson Butte Royal Roads-Esquimalt Sandy River Skykomish Riparian Snoqualmie Riparian South Fork Yamhill River Yamhill Oaks Fraser Delta Samish

		Vulnerability			
		Low	Medium Low	Medium High	High
Conservation Value	Medium Low	Champoeg State Park Coulter Creek East Sooke Gabriola Island Grays Marsh Herando Island Horn Creek Lopez Hill Maxfield Creerk BLM Port Discovery Forest Sherwood Forest Discovery Bay Gabriola Pass Henry Island Lower Qualicum Padilla Bay Point Disney, Waldron Island Porlier Pass Scatchet Head Striped Peak	Campbell Creek Chimacum Forest Cloquallum Dayton Creek Eells Hill Lake Whatcom Pilchuck Riparian Point George, Shaw Island Rooster Rock/Mirror Lake State Park Sumas Mountain UBC Research Forest/Blue Hat and Saddlebag Islands Old Fort Townsend Squaxin-Hope Islands	Airie Oaks Banks Swamp Bear Creek Oaks Buell Cedar River Cowlitz Riparian Crawfordsville Oak-Pine Savanna East Fork Lewis Riparian Jasper Prairie Lower Washougal Middle Fork Newaukum Nooksack Delta Oak Creek/Freeway Lakes Park Oregon Country Fair Pitt Macrosite Puyallup River Riparian Ryder Mt. Sequalitchew Marshes South Fork Newaukum Tualatin National Wildlife Refuge Willamina Oaks 1 Willamina Oaks 2	Amity Oaks Camas Swale Oaks Camp Wesley Harris Carbon River Plateau Cooper Mountain Gettings Creek Government Island Johns Creek - McEwen Prairie Lord Hill Main Stem Willamette, Corvallis to Albany Main Stem Willamette, Luckiamute-Santiam confluence area Nooksack Riparian Olympia Airport Pepin Creek Scio Oak Pine Savanna Seymour Narrows Silver Lake Watershed Solo Point - Farrell Marsh Waterloo Rocks White River Riparian Point Roberts-Boundary Bay The Narrows

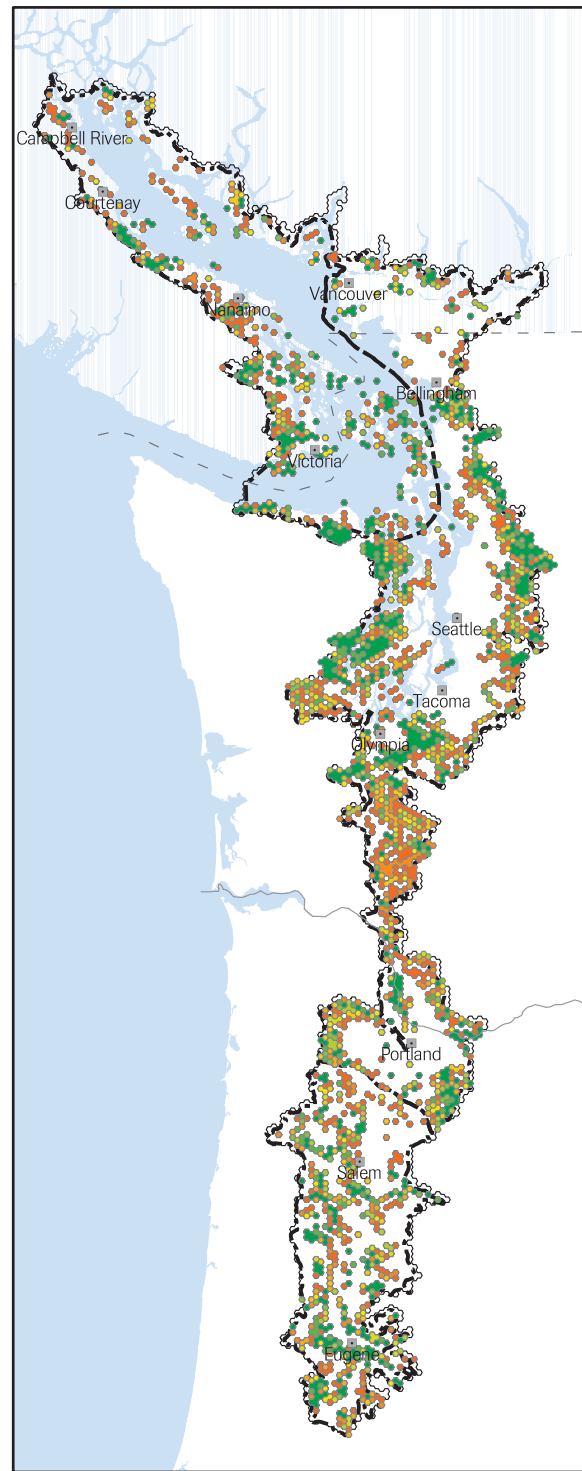
		Vulnerability			
		Low	Medium Low	Medium High	High
Conservation Value	Low	Alderwood Wayside Deschutes Riparian Elk Creek Friday Harbor, San Juan Island Lake Hancock Little Sink RNA Lower Elwha Riparian Lyre River Maria Marina Island Mittlenatch Island Point Julia Forest The Butte RNA Twin Islands Van Ornum Creek Forest Weiss Rd BLM Oaks Fort Flagler Jedediah Island Jervis Inlet Malaspina - Copeland Maple-Genoa Bay Prevost Island Protection Island Race Rocks Sidney Island Thormanby Island Winchelsea Island	Bear Creek Wetlands Blake Island Calapooia Oak Savanna Corvallis Watershed Cougar Mountain Dillenbaugh Fishtrap Creek Indianola Forest Jimmycomelately Lower Coweeman McCully Mtn BLM McNeil Island Raging River Forest Rock Hill Silver Creek Stearns Creek Swamp Creek Wetlands Toboton and Lackamus Creeks Tulalip Bangor Dugualla Bay Indian Island Lummi Flats Port Gamble Stuart Island Toandos Peninsula	Blaney Bog Camas Swale Wetlands Coal Creek Forest Covington Creek Crescent Harbot Forest Issaquah Creek Riparian Mill Creek Missouri Ridge Mount Angel Reed Island Richardson Gap/Crabtree Wetlands South Prairie Riparian Tryon Creek Nature Park Buccaneer Bay Chemainus	Burn's Bog Dundee Oaks East Fork Issaquah Creek Johnson Hill Mission-Fraser Rattlesnake Oaks Salmon Creek Riparian Tualitan Hills Park Wapato Marsh Nanaimo



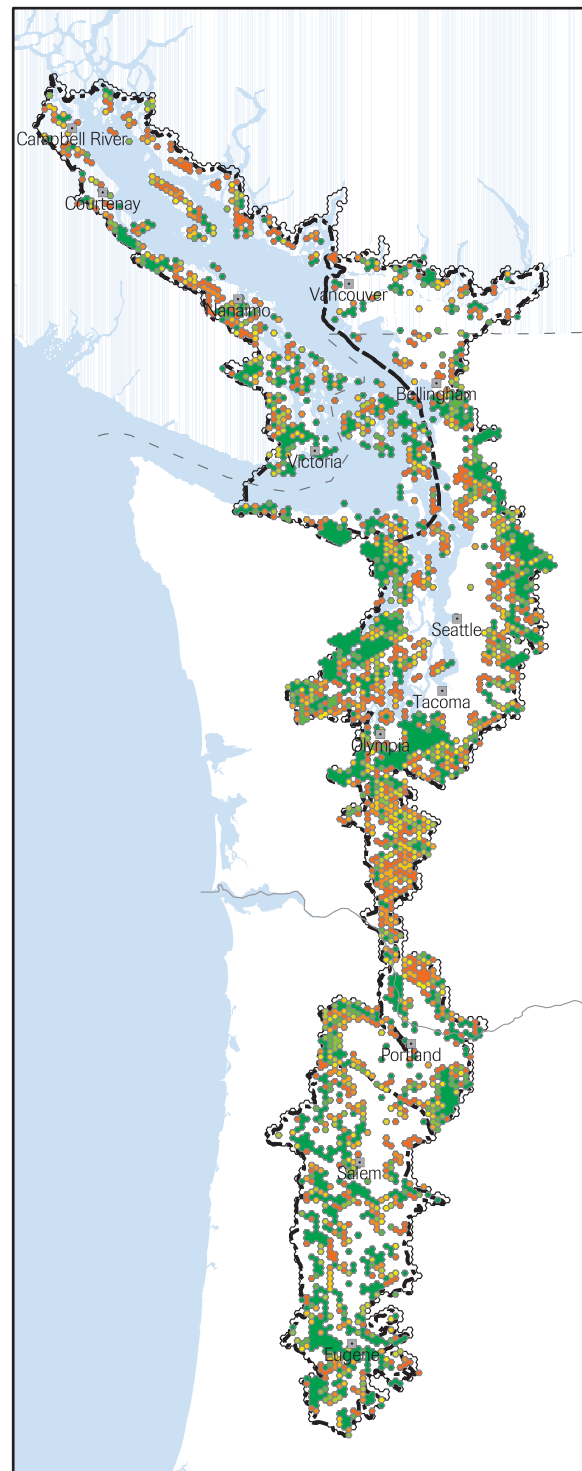
20% of standard goals for all targets



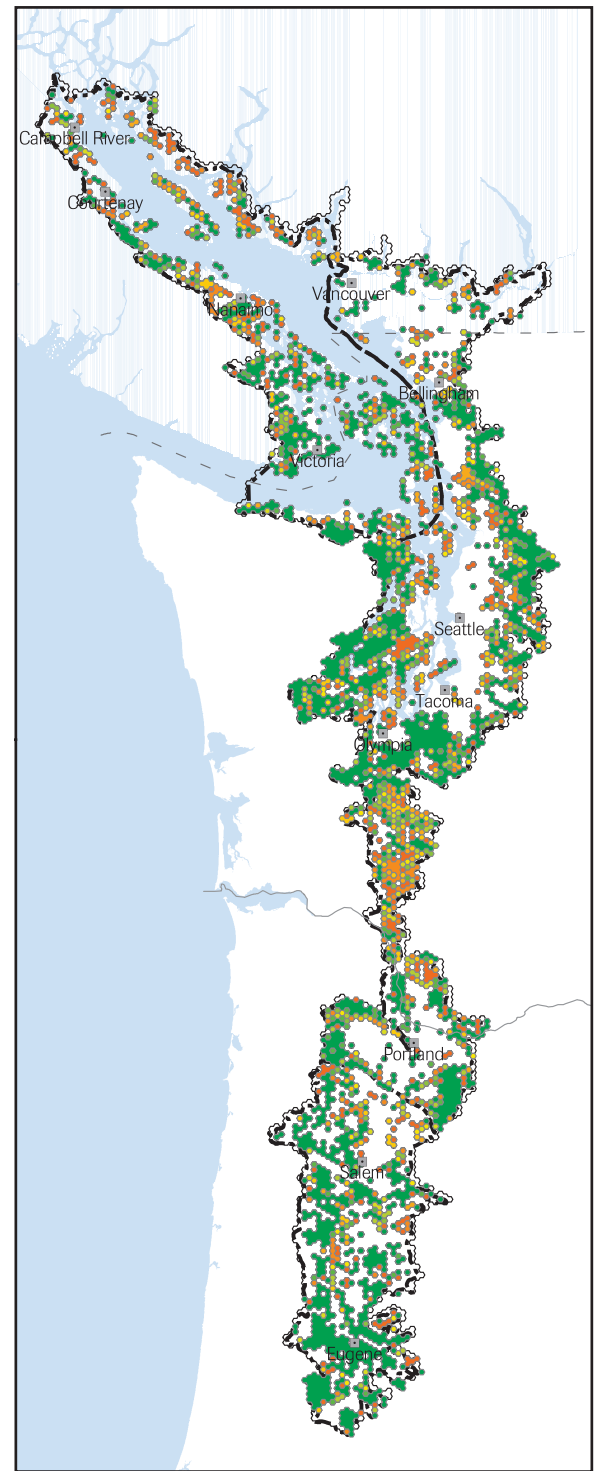
40% of standard goals for all targets



60% of standard goals for all targets



80% of standard goals for all targets



100% of standard goals for all targets

Relative Importance



Willamette Valley - Puget Trough - Georgia Basin Ecoregion

Map 6.3: SITES Model Sensitivity Analysis with Suitability Index

Changes in site selection as conservation goals are increased and with the suitability index. Colors indicate the relative importance of a hexagon for meeting the conservation goals. Dark green hexagons must always be included in the solution. Yellow and orange hexagons can be swapped with other yellow or orange hexagons. As goals increase the number of hexagons selected also increases, and as goals increase there are fewer options for meeting the goals. This is indicated by the number of green hexagons, which increases with increasing goals. The suitability index directs the solution toward public lands and away from urban areas.

1 inch equals 65 miles

0 10 20 30 40 50 60 70 Miles



0 20 40 60 80 100 120 140 Kilometers



Sources:
TNC, WDFW
March 2004

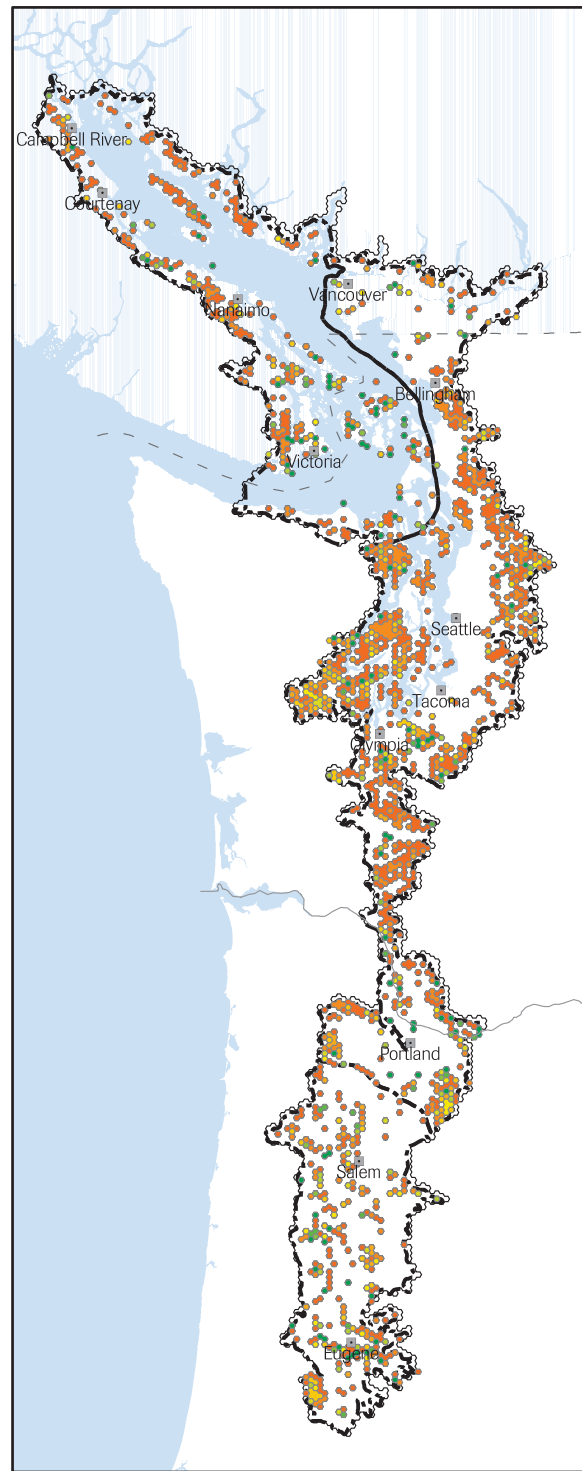
The Nature Conservancy

SAVING THE LAST GREAT PLACES ON EARTH

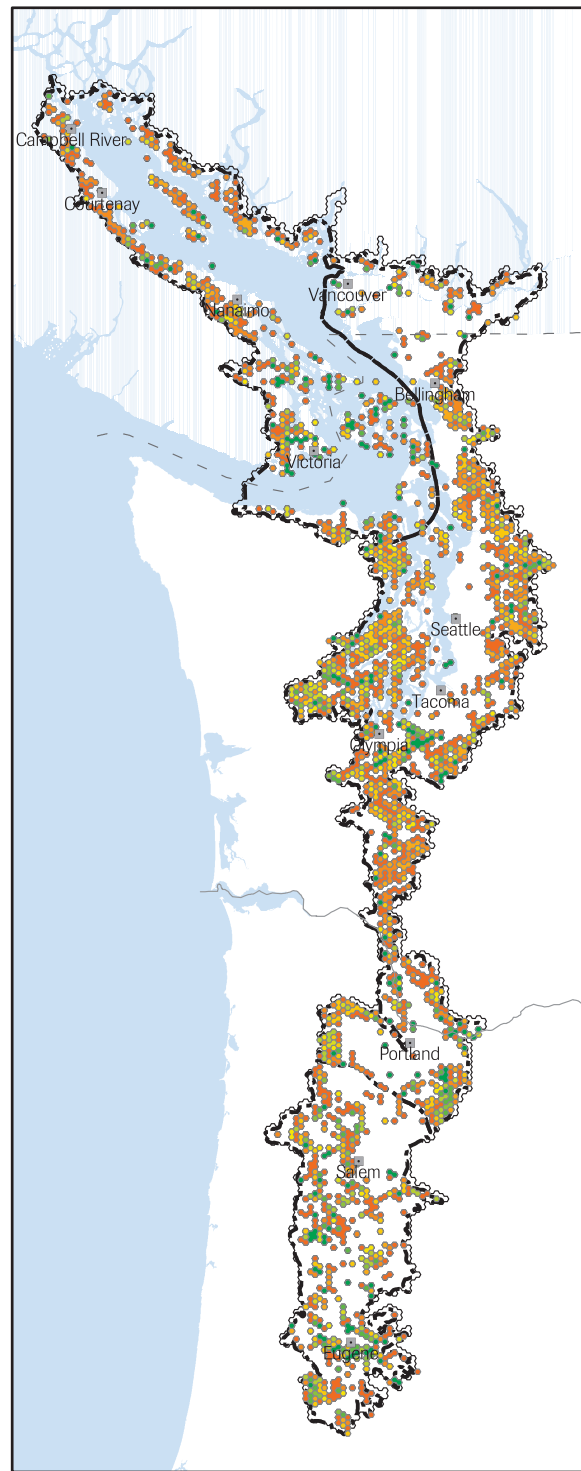


The Nature Conservancy (TNC) does not verify or guarantee the accuracy, reliability, or completeness of any data provided. TNC provides this data without any warranty of any kind whatsoever, either express or implied. TNC shall not be liable for incidental, consequential, or special damages arising out of the use of any data provided by TNC.

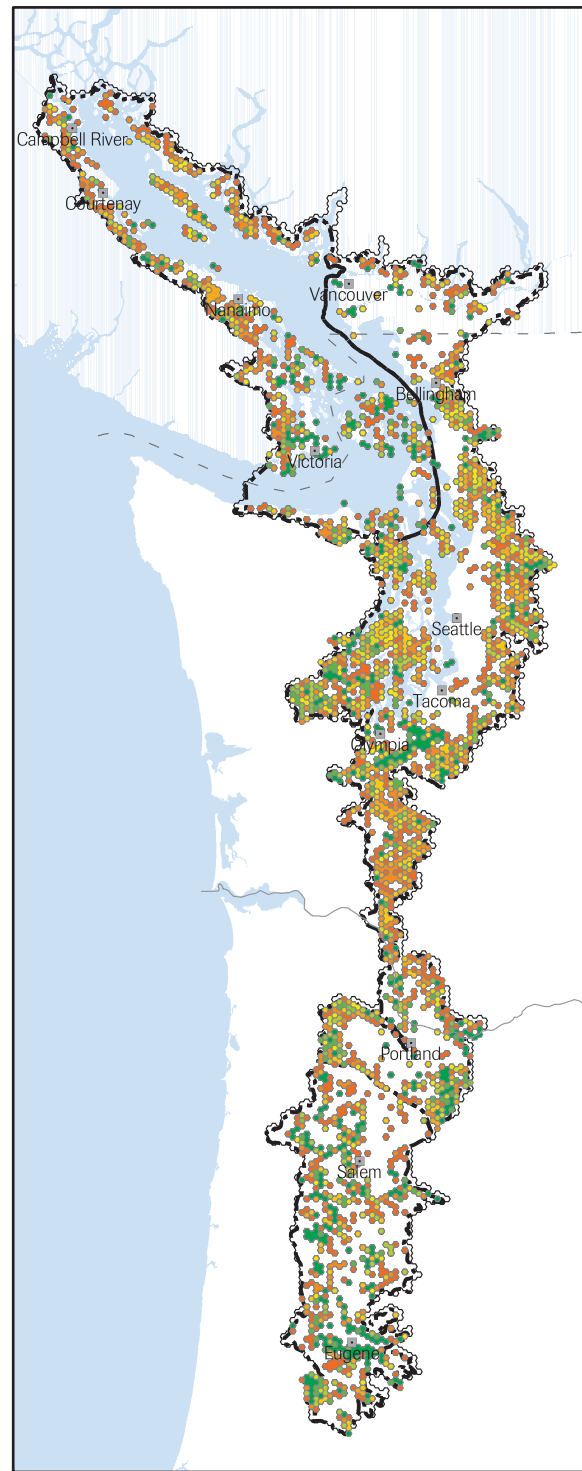




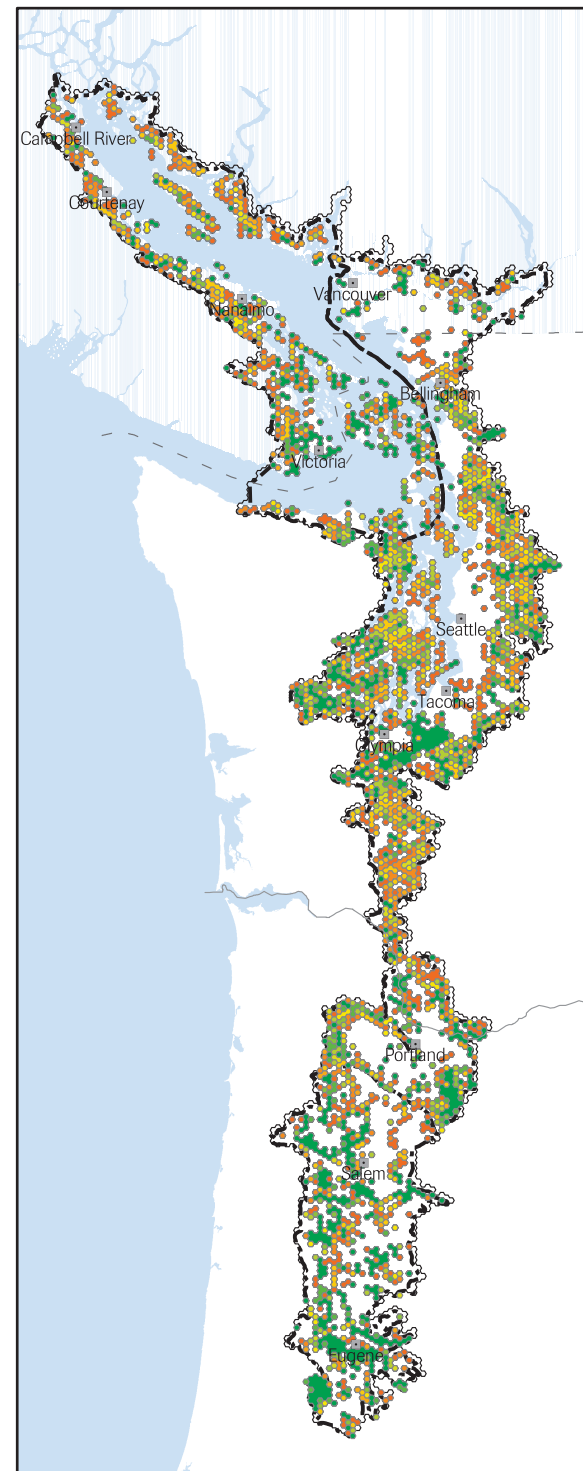
20% of standard goals for all targets



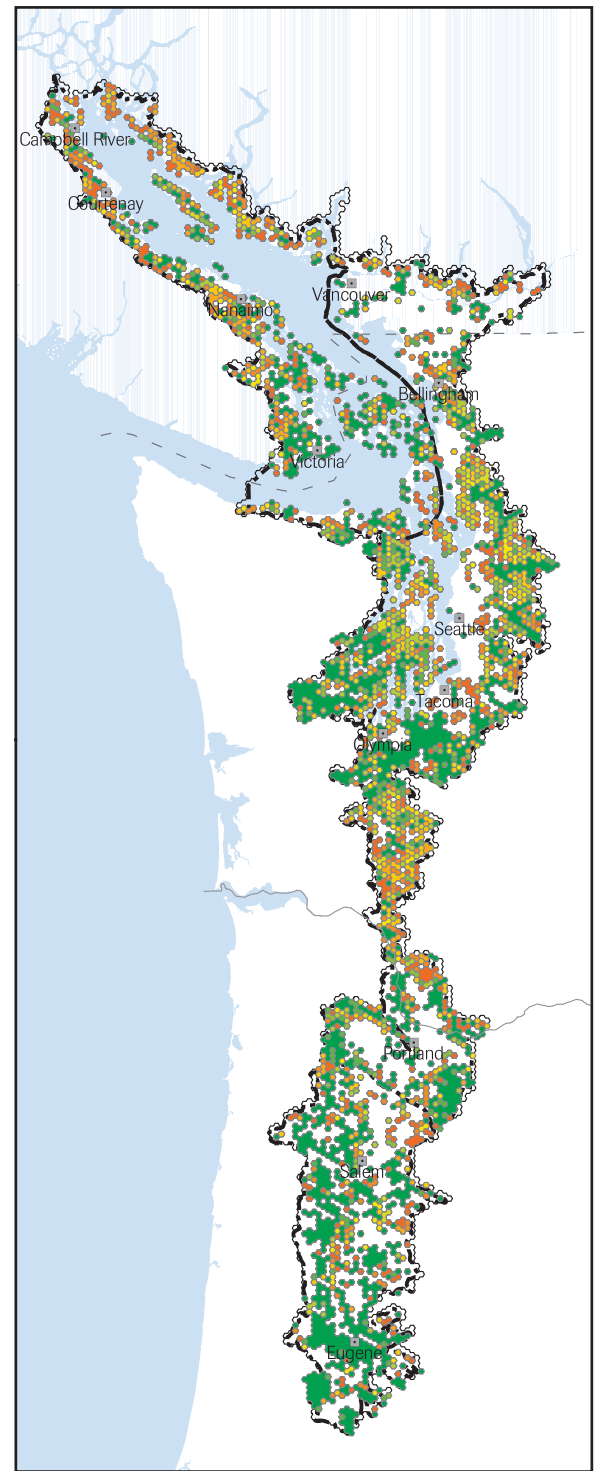
40% of standard goals for all targets



60% of standard goals for all targets



80% of standard goals for all targets



100% of standard goals for all targets

Relative Importance



Willamette Valley - Puget Trough - Georgia Basin Ecoregion

Map 6.4: SITES Model Sensitivity Analysis without Suitability Index

Changes in site selection as conservation goals are increased and without the suitability index. Colors indicate the relative importance of a hexagon for meeting the conservation goals. Dark green hexagons must always be included in the solution. Yellow and orange hexagons can be swapped with other yellow or orange hexagons. As goals increase the number of hexagons selected also increases. As goals increase there are fewer options for meeting the goals. This is indicated by the number of green hexagons, which increases with increasing goals. Without the suitability index, the algorithm has more options to meet the conservation goals than with the index (see Map 6.6). Also, the solution is more dispersed without the index and will include hexagons where conservation is less feasible.

1 inch equals 65 miles

0 10 20 30 40 50 60 70 Miles



0 20 40 60 80 100 120 140 Kilometers



Sources:
TNC, WDFW

March 2004

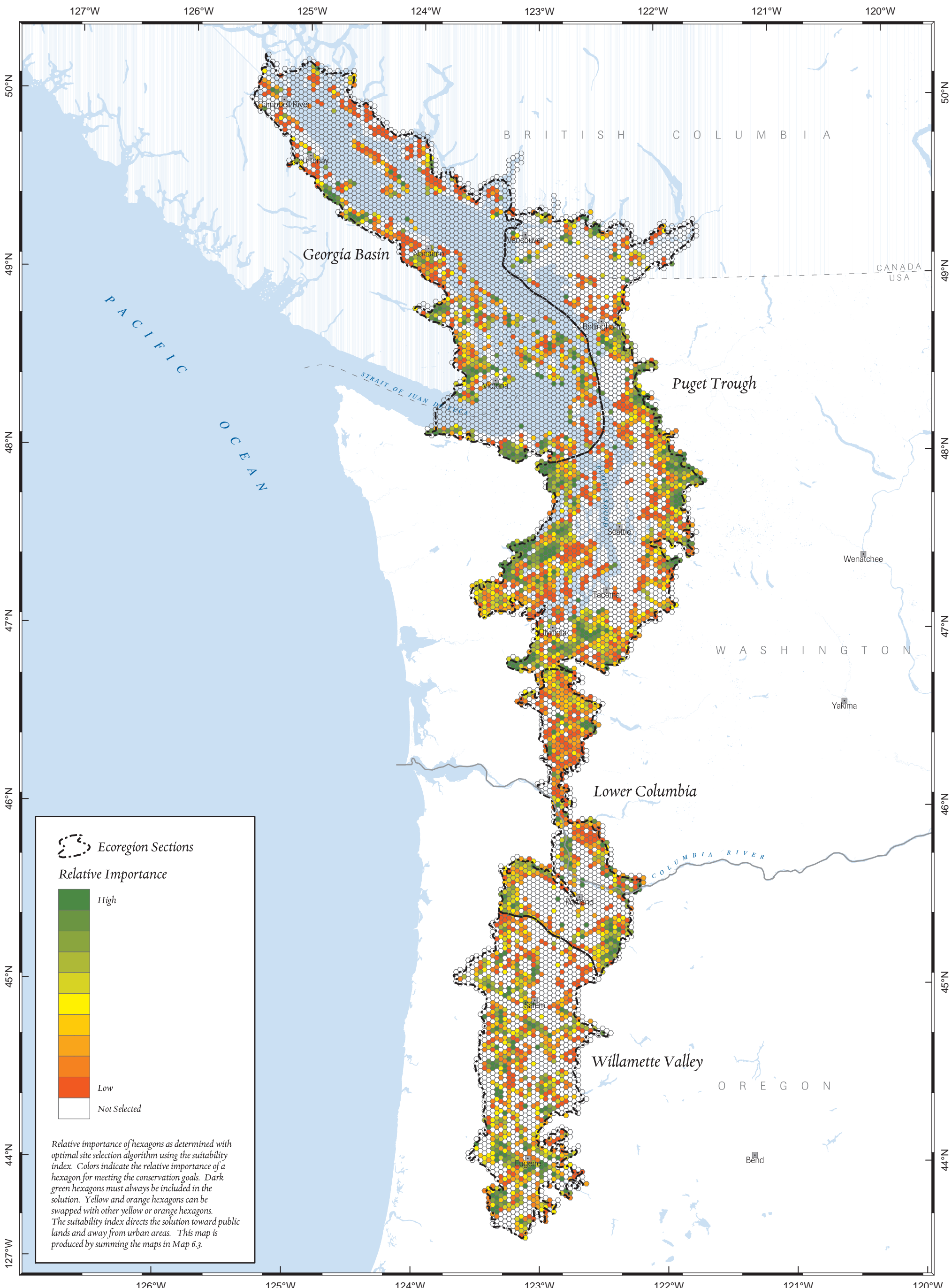
The Nature Conservancy

SAVING THE LAST GREAT PLACES ON EARTH



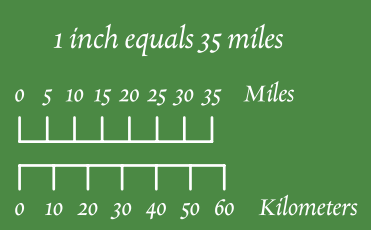
The Nature Conservancy (TNC) does not verify or guarantee the accuracy, reliability, or completeness of any data provided. TNC provides this data without any warranty of any kind whatsoever, either express or implied. TNC shall not be liable for incidental, consequential, or special damages arising out of the use of any data provided by TNC.





Willamette Valley - Puget Trough - Georgia Basin Ecoregion

Map 6.5: Sensitivity Analysis: Summed Solution with Suitability Index



Sources:
MSRM, TNC, WDFW,
WDNR, USGS

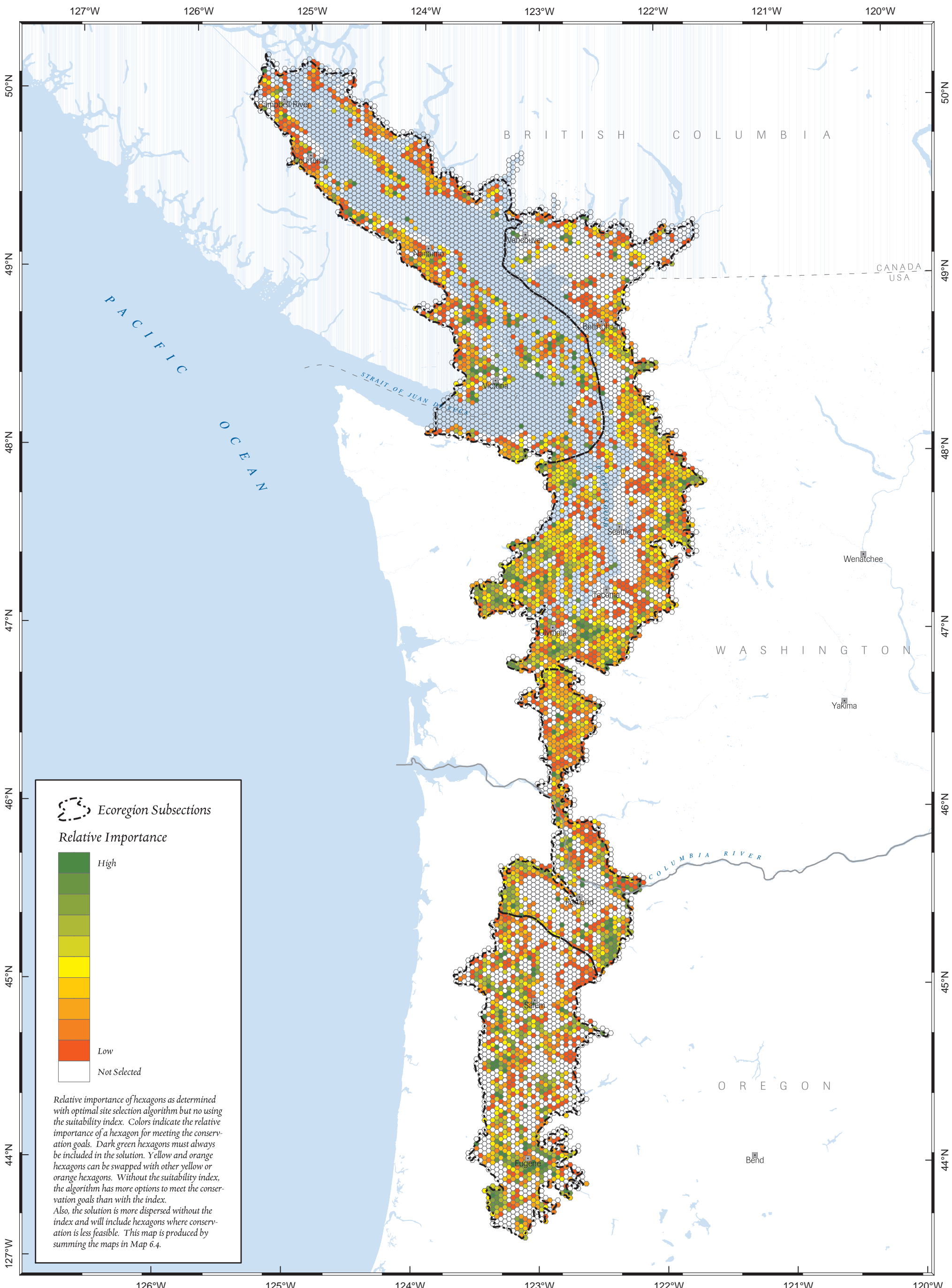
March 2004

The Nature Conservancy
SAVING THE LAST GREAT PLACES ON EARTH

NATURE CONSERVANCY CANADA **CONSERVATION CANADA**

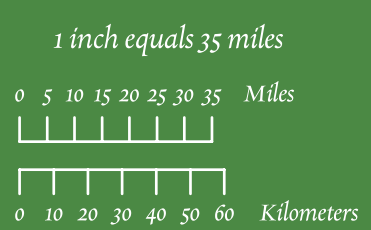
The Nature Conservancy (TNC) does not verify or guarantee the accuracy, reliability, or completeness of any data provided. TNC provides this data without any warranty of any kind whatsoever, either express or implied. TNC shall not be liable for incidental, consequential, or special damages arising out of the use of any data provided by TNC.

Washington Department of **FISH and WILDLIFE**



Willamette Valley - Puget Trough - Georgia Basin Ecoregion

Map 6.6: Sensitivity Analysis: Summed Solution without Suitability Index



Sources:
MSRM, TNC, WDFW,
WDNR, USGS

March 2004

The Nature Conservancy
SAVING THE LAST GREAT PLACES ON EARTH

NATURE CONSERVANCY CANADA CONSERVATION OF NATURE CANADA

The Nature Conservancy (TNC) does not verify or guarantee the accuracy, reliability, or completeness of any data provided. TNC provides this data without any warranty of any kind whatsoever, either express or implied. TNC shall not be liable for incidental, consequential, or special damages arising out of the use of any data provided by TNC.