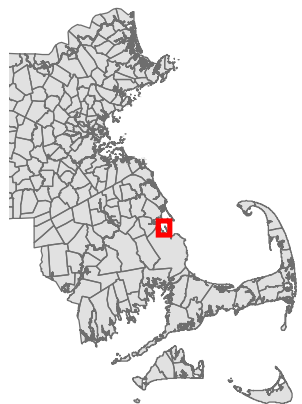






# Plymouth Harbor, Plymouth MA

The Nature Conservancy   
Protecting nature. Preserving life.™





## Seafloor Sediment Composition







### Shepard-Seabed Class

-  Gravel
-  Gravelly Sediment
-  Hard
-  Other Sand, Silt, or Clay (Grouped Classes)

### DEP Seagrass

-  Eelgrass (Mapped in 2006-07)
-  Eelgrass (Mapped in 2005 or earlier)

## Designated Shellfish Growing Areas (Oct 2009)

-  Approved
-  Conditionally Approved
-  Conditionally Restricted
-  Management Closure
-  Prohibited
-  Restricted

## Shellfish Suitability Areas

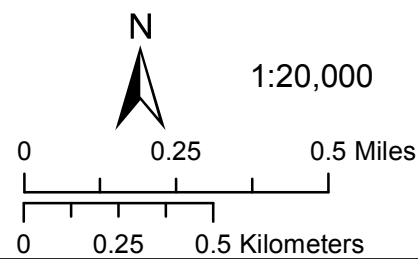
### Habitat

-  American Oyster
-  Bay Scallop
-  Blue Mussel
-  European Oyster
-  Ocean Quahog
-  Quahog
-  Razor Clam
-  Sea Scallop
-  Soft-shelled Clam
-  Surf Clam

### Data Sources:

Shellfish Habitat Suitability: MassGIS May 2011  
 Seafloor Sediment Composition: MassGIS/DMF 2011  
 Designated Shellfish Growing Areas: MassGIS 2009, see DMF for current status  
 NOAA Navigational Chart: MassGIS 7/1/2005  
 DEP Eelgrass: MassGIS ver. 2006 and 2010

K:\Arc\_Projects\Shellfish\Mxds\Final Report\Plymouth Harbor Zoom\_11x17.mxd



Map Created 12/22/2011  
 The Nature Conservancy, Boston MA